


ISTITUTO CENTRALE DI STATISTICA
11° CENSIMENTO GENERALE DELLA POPOLAZIONE

24 OTTOBRE 1971




VOLUME III
POPOLAZIONE DELLE FRAZIONI GEOGRAFICHE
E DELLE LOCALITÀ ABITATE DEI COMUNI

ITALIA
DATI RIASSUNTIVI




ROMA - 1975

B5/3



INDICE

AVVERTENZE.	Pag.	V
TAVOLA 1 - Superficie territoriale e densità - Numero delle frazioni geografiche, dei centri e dei nuclei - Popolazione residente per tipo di località abitata	»	2
TAVOLA 2 - Popolazione residente per zona altimetrica, per tipo di località abitata e provincia	»	4
TAVOLA 3 . Comuni per superficie territoriale e provincia	»	6
TAVOLA 4 - Comuni per altitudine del capoluogo e provincia	»	10
TAVOLA 5 . Comuni per ampiezza demografica, zona altimetrica e provincia . .	»	14
<i>A</i> - Montagna	»	14
<i>B</i> - Collina	»	18
<i>C</i> - Pianura.	»	22
<i>D</i> - Totale	»	26
TAVOLA 6 - Frazioni geografiche per provincia; abitate per ampiezza demografica, disabitate per specie	»	30
TAVOLA 7 - Centri abitati per ampiezza demografica e provincia	»	34
TAVOLA 8 - Nuclei abitati per ampiezza demografica e provincia	»	38
CARTOGRAMMI		



AVVERTENZE

L'11° Censimento generale della popolazione, al quale è stata abbinata la rilevazione delle abitazioni, è stato effettuato con riferimento alla data del 24 ottobre 1971, in attuazione della legge 31 gennaio 1969, n. 14, e del relativo regolamento di esecuzione (D. P. R. 23 ottobre 1971, n. 895).

Il piano di rilevazione del censimento e di elaborazione dei dati è stato predisposto sulla base delle proposte formulate da un'apposita Commissione di studio istituita presso l'Istituto Centrale di Statistica (1).

Nelle avvertenze che seguono sono illustrati i caratteri ai quali si riferiscono i dati riportati nel presente fascicolo, allo scopo di assicurare una esatta interpretazione dei dati stessi.

Per una completa conoscenza delle modalità tecniche seguite per l'esecuzione del censimento, vedasi il fascicolo dell'Istituto Centrale di Statistica « 11° Censimento della popolazione e 5° Censimento industriale e commerciale, 24-25 ottobre 1971, Disposizioni e istruzioni per gli Organi periferici », Roma, 1971.

1. - **Circoscrizioni territoriali** — Le circoscrizioni territoriali dei Comuni, delle Province e delle Regioni fanno riferimento alla situazione esistente alla data del 24 ottobre 1971.

2. - **Frazioni geografiche e località abitate** — Le frazioni geografiche e le località abitate sono quelle individuate e delimitate sul piano topografico formato dai Comuni con le tavolette al 25.000 dell'Istituto Geografico Militare e approvato dall'Istituto Centrale di Statistica (2).

A) **FRAZIONE GEOGRAFICA** — Area del territorio comunale comprendente di norma un centro abitato, nonchè nuclei abitati e case sparse gravitanti sul centro. Sono considerate, inoltre, frazioni geografiche a sé stanti, anche se disabitate:

a) le isole amministrative, cioè le parti di territorio comunale situate nel territorio di altro o di altri Comuni, e le isole marittime e lacuali;

b) le zone di territorio comprendenti nuclei o case sparse gravitanti su centri abitati di altri Comuni;

(1) In tale Commissione erano rappresentati le seguenti Amministrazioni ed Enti: Ministero dell'Interno; Ministero dell'Industria, del Commercio e dell'Artigianato; Ministero del Bilancio e della Programmazione Economica; Ministero del Lavoro e della Previdenza Sociale; Ministero dei Lavori Pubblici; Ministero della Pubblica Istruzione; Ministero dell'Agricoltura e delle Foreste; Consiglio Nazionale dell'Economia e del Lavoro; Assessorati per gli Enti Locali delle Regioni a statuto speciale; Camere di Commercio, Industria, Artigianato e Agricoltura; Associazione Nazionale Comuni Italiani; Uffici di Statistica dei Comuni capoluoghi; Confederazione Generale dell'Agricoltura Italiana; Confederazione Nazionale dei Coltivatori Diretti; Confederazione Generale dell'Industria Italiana; Confederazione Generale Italiana del Commercio e del Turismo; Confederazione Generale Italiana del Lavoro; Confederazione Italiana Sindacati Lavoratori; Unione Italiana del Lavoro; Docenti Universitari.

(2) Le istruzioni per la formazione del piano topografico sono riportate in allegato al fascicolo dell'Istituto Centrale di Statistica « Anagrafe della popolazione », Metodi e Norme, Serie B, n. 3, marzo 1958.

c) le zone di territorio di alta montagna completamente disabitate, le paludi, gli acquitrini e i laghi appartenenti ad un solo Comune, purchè di una certa ampiezza;

d) la parte di lago spettante a ciascun Comune, qualora il lago risulti diviso tra più Comuni;

e) le zone di territorio in contestazione tra due o più Comuni.

B) LOCALITÀ ABITATE — Aggregati più o meno grandi di case che, ai fini dell'insediamento della popolazione, si distinguono in: « *centro abitato* », « *nucleo abitato* », « *case sparse* ».

— *Centro abitato*: aggregato di case contigue o vicine con interposte strade, piazze e simili, o comunque brevi soluzioni di continuità, caratterizzato dall'esistenza di servizi od esercizi pubblici determinanti un luogo di raccolta ove sogliono concorrere anche gli abitanti dei luoghi vicini, per ragioni di culto, istruzione, affari, approvvigionamenti e simili.

Sono considerati « *centri abitati temporanei* » le località turistiche, di cura e di villeggiatura non abitate continuativamente, aventi però, nel periodo di attività stagionale, i requisiti di centro abitato.

Sulla Tav. 2 dei fascicoli regionali che compongono il volume III, i centri che comprendono la casa comunale sono contrassegnati con asterisco.

— *Nucleo abitato*: aggregato di case contigue o vicine, con almeno cinque famiglie, privo del luogo di raccolta che caratterizza il centro abitato. Il carattere di nucleo abitato è, inoltre, riconosciuto:

a) al gruppo, anche minimo, di case situate in zona montana, quando vi abitino almeno due famiglie e le condizioni della viabilità siano tali da rendere difficili e comunque non frequenti i rapporti con le altre località abitate;

b) all'aggregato di case (dirute o non dirute) in zona montana, già sede di popolazione e, alla data di censimento, disabitato per il noto fenomeno dello spopolamento montano;

c) ai fabbricati di aziende agricole e zootecniche (cascine, fattorie, masserie, ecc.), anche se costituiti da un solo edificio, purchè il numero delle famiglie in esso abitanti non sia inferiore a cinque;

d) ai conventi, alle case di cura, alle colonie climatiche e sanatoriali, agli orfanotrofi, alle case di corruzione, alle scuole-convitto situate in aperta campagna;

e) agli edifici distanti da centri e nuclei abitati, con servizi od esercizi pubblici (stazione ferroviaria, centrale idroelettrica, spaccio, chiesa, ecc.), purchè negli stessi o nelle eventuali case prossime, da comprendere nel nucleo, abitino almeno due famiglie.

— *Case sparse*: case disseminate per la campagna o situate lungo strade, e tali da non poter costituire nemmeno un nucleo abitato.

I centri e i nuclei abitati possono risultare costituiti da case situate nel territorio di due o più Comuni confinanti; tale particolarità è posta in evidenza con apposita nota in calce alla Tav. 2 dei fascicoli regionali che compongono il volume III.

3. - **Popolazione residente** — La *popolazione residente* di ciascun Comune è costituita: a) dalle persone aventi dimora abituale nel Comune e ivi presenti alla data del censimento; b) dalle persone aventi anch'esse dimora abituale nel Comune, ma che alla data del censimento risultavano assenti per uno dei seguenti motivi: servizio militare di leva, di richiamo alle armi, di volontariato; istruzione, rieducazione, noviziato religioso; baliatico per un periodo non superiore ai 2 anni; ricovero in istituti di cura per un periodo non superiore ai 2 anni, esclusi i ricoveri in istituti psichiatrici in base a provvedimenti di « ricovero definitivo »; detenzione in attesa di giudizio o condanna inferiore a 5 anni; affari, turismo, breve cura e simili; servizio statale all'estero; missione fuori sede; lavori stagionali e comunque temporanei; imbarco su navi della marina militare o mercantile.

4. - **Superficie e altitudine** — I dati della superficie territoriale dei Comuni (Tavv. 1 e 3) sono stati forniti, per singolo Comune, dagli Uffici Tecnici Erariali. Le zone di territorio in contestazione tra due o più

Comuni risultano comprese, ai fini del censimento, nella circoscrizione di uno di tali Comuni, come posto in evidenza con apposita nota in calce alle Tavv. 1 e 2 dei fascicoli regionali che compongono il volume III.

In tali fascicoli, nella Tav. 2, per i Comuni e le frazioni geografiche è stata indicata l'altitudine minima e massima del rispettivo territorio; l'altitudine dei centri abitati si riferisce al principale luogo di raccolta, di norma la piazza della chiesa parrocchiale, o del municipio, o del mercato, ecc.; l'altitudine dei nuclei abitati fa riferimento ad un punto intermedio del terreno su cui sorgono le case dei nuclei stessi.

5. - **Zone altimetriche** — a) ZONA ALTIMETRICA DI MONTAGNA — Per «zona di montagna», ai fini statistici, s'intende il territorio caratterizzato dalla presenza di notevoli masse rilevate aventi altitudini, di norma, non inferiori a 600 metri nell'Italia settentrionale e 700 metri nell'Italia centro-meridionale e insulare.

Gli anzidetti livelli altitudinali sono suscettibili di spostamento in relazione ai limiti inferiori delle zone fitogeografiche dell'*Alpinetum*, del *Picetum* e del *Fagetum*, nonchè in relazione ai limiti superiori delle aree di colture in massa della vite nell'Italia settentrionale e dell'olivo nell'Italia centro-meridionale e insulare.

Le aree intercluse fra le masse rilevate, costituite da valli, altipiani ed analoghe configurazioni del suolo, s'intendono comprese nella zona di montagna.

b) ZONA ALTIMETRICA DI COLLINA — Per «zona di collina», ai fini statistici, s'intende il territorio caratterizzato dalla presenza di diffuse masse rilevate aventi altitudini, di regola, inferiori a 600 metri nell'Italia settentrionale e 700 metri nell'Italia centro-meridionale e insulare, salvo variazioni corrispondenti ai limiti inferiori delle zone fitogeografiche dell'*Alpinetum*, del *Picetum* e del *Fagetum*, nonchè ai limiti superiori delle aree della coltivazione in massa, rispettivamente, della vite e dell'olivo.

Eventuali aree di limitata estensione aventi differenti caratteristiche, intercluse, si considerano comprese nella zona di collina.

c) ZONA ALTIMETRICA DI PIANURA — Per «zona di pianura», ai fini statistici, s'intende il territorio basso e pianeggiante caratterizzato dall'assenza di masse rilevate.

Si considerano nella zona di pianura anche le propaggini di territorio che nei punti più discosti dal mare si elevino ad altitudine, di regola, non superiore ai 300 metri, purchè presentino nell'insieme e senza soluzione di continuità, inclinazione trascurabile rispetto al corpo della zona di pianura.

Si escludono dalla pianura i fondivalle aperti ad essa oltre l'apice delle conoldi fluviali ancorchè appiattite e si escludono, altresì, le strisce litoranee pianeggianti di modesta estensione.

Eventuali rilievi montagnosi o collinari, interclusi nella superficie pianeggiante e di estensione trascurabile, si considerano compresi nella zona di pianura.

Tenuto conto dell'azione moderatrice sul clima da parte del mare le zone altimetriche di montagna e di collina sono state divise, rispettivamente, in zone altimetriche di *montagna interna* e *collina interna* e di *montagna litoranea* e *collina litoranea*, comprendendo in queste ultime i territori, esclusi dalla zona di pianura, bagnati dal mare o in tale prossimità di esso, da risentire notevolmente i benefici effetti climatici.

La realizzazione della ripartizione in zone altimetriche è stata effettuata per fasi successive: le zone stesse sono state delimitate preliminarmente, con criteri fitogeografici, su carte alla scala 1 : 500.000, tenendo conto di numerosi elementi e spesso compiendo indagini locali; successivamente le delimitazioni ottenute sono state riportate su di un'unica carta alla scala 1 : 1.000.000, onde avere una visione d'assieme delle zone altimetriche. Infine tali delimitazioni, con un ulteriore lavoro di affinamento sulle carte topografiche alla scala 1 : 100.000 e 1 : 25.000, sono state rese definitive sulle carte alla scala 1 : 250.000, portandole a coincidere con i confini amministrativi dei comuni.

Molte difficoltà di ordine pratico che si sono dovute superare derivarono dalla norma di costituire le zone altimetriche con raggruppamenti di comuni, moltissimi dei quali, in relazione all'ambiente geografico ed alla loro origine storica, si estendono territorialmente dalla montagna alla collina o dalla collina alla pianura, coprendo, talvolta, tutte e tre queste zone altimetriche.

Se si fosse ammessa la possibilità di suddivisione del territorio di un comune secondo le zone altimetriche comprese nel territorio stesso, il problema della corretta attribuzione di questi alle varie zone altimetriche ne sarebbe risultato facilitato. Ma questo vantaggio sarebbe stato praticamente annullato dalla impossibilità di seguire analoga ripartizione per le rilevazioni dei vari fenomeni nell'ambito comunale, a ciò ostando, fra l'altro, ragioni di carattere amministrativo e tecnico.

6 - **Piano di pubblicazione dei risultati del censimento** — Il programma di pubblicazione dei risultati del censimento si articola nei seguenti volumi:

- Vol. I - Primi risultati provinciali e comunali sulla popolazione e sulle abitazioni (*Dati provvisori*)
- Vol. II - Dati per Comune sulle caratteristiche strutturali della popolazione e delle abitazioni (*94 fascicoli provinciali e 1 fascicolo nazionale articolato in due parti*)
- Vol. III - Popolazione delle frazioni geografiche e delle località abitate dei Comuni (*20 fascicoli regionali e una appendice con le tavole riassuntive*)
- Vol. IV - Famiglie e convivenze
- Vol. V - Sesso, età e stato civile
- Vol. VI - Professioni e attività economiche (*articolato in due tomi*)
- Vol. VII - Istruzione
- Vol. VIII - Abitazioni (*articolato in due tomi*)
- Vol. IX - Risultati degli spogli campionari
- Vol. X - Dati generali riassuntivi
- Vol. XI - Atti del censimento

Un apposito volume contiene i dati sulla *popolazione residente legale* dei singoli Comuni.

TAVOLE

TAV. I — Superficie territoriale e densità - Numero delle frazioni geografiche, dei centri e dei nuclei
Popolazione residente per tipo di località abitata

PROVINCIE REGIONI	SUPERFICIE TERRITORIALE Km. 2	POPOLAZIONE RESIDENTE	DENSITÀ ab/Km. 2	FRAZIONI GEOGRA- FICHE Numero	LOCALITÀ ABITATE					
					Centri			Nuclei		Case sparse
					Numero	Popolazione	% su popolazione residente	Numero	Popolazione	Popolazione
Torino	6.830,16	2.287.016	334	784	764	2.132.174	93	1.958	75.583	79.259
Vercelli	3.000,88	406.252	135	405	399	352.732	87	718	32.295	21.225
Novara	3.593,87	496.811	138	426	425	453.217	91	554	26.066	17.528
Cuneo	6.903,14	540.504	78	658	667	367.074	68	1.720	53.048	120.382
Asti	1.510,78	218.547	144	266	284	153.283	70	545	20.065	45.199
Alessandria	3.560,40	483.183	135	426	464	402.414	83	792	26.471	54.298
PIEMONTE	25.399,23	4.432.313	174	2.965	3.003	3.860.894	87	6.287	233.528	337.891
VALLE D'AOSTA	3.262,26	109.150	33	255	235	87.357	80	524	16.666	5.127
Varese	1.198,71	725.823	605	277	292	678.697	94	342	23.681	23.445
Como	2.066,84	720.463	348	493	502	644.432	89	729	46.845	29.186
Sondrio	3.211,90	169.149	52	248	204	140.725	83	347	23.366	5.058
Milano	2.762,22	3.903.685	1.413	471	579	3.820.059	98	1.136	56.221	27.405
Bergamo	2.758,92	829.019	300	498	517	735.799	89	963	50.724	42.496
Brescia	4.761,49	957.686	201	541	587	845.399	88	846	46.793	65.494
Pavia	2.964,70	526.389	177	458	496	469.748	89	904	30.595	26.046
Cremona	1.770,57	334.281	188	256	284	301.800	90	538	18.310	14.171
Mantova	2.338,83	376.892	161	264	285	283.320	75	647	26.356	67.216
LOMBARDIA	23.834,18	8.543.387	358	3.506	3.746	7.919.979	93	6.452	322.891	300.517
Bolzano-Bozen	7.400,43	414.041	56	428	356	303.606	73	491	25.698	84.737
Trento	6.212,66	427.845	69	655	566	381.647	89	535	28.071	18.127
TRENTINO-A. ADIGE	13.613,09	841.886	62	1.083	922	685.253	81	1.026	53.769	102.864
Verona	3.096,52	738.595	237	350	434	580.996	79	1.251	65.169	87.430
Vicenza	2.722,20	677.884	249	343	429	487.082	72	1.552	80.205	110.597
Belluno	3.678,04	221.155	60	330	345	175.216	79	480	25.018	20.921
Treviso	2.476,62	668.620	270	309	396	444.918	67	679	47.060	176.642
Venezia	2.459,66	807.251	328	186	251	642.400	80	474	40.145	124.706
Padova	2.141,58	762.998	356	311	369	479.351	63	730	51.176	232.471
Rovigo	1.792,99	251.908	140	154	190	168.433	67	406	21.770	61.705
VENETO	18.367,61	4.123.411	224	1.983	2.414	2.978.396	72	5.572	330.543	814.472
Pordenone	2.273,20	253.906	112	207	191	207.054	82	280	14.431	32.421
Udine	4.894,09	516.910	105	637	637	465.007	90	587	28.922	22.981
Gorizia	465,84	142.412	305	54	57	132.794	93	74	4.759	4.859
Trieste	211,57	300.304	1.419	37	46	294.930	98	38	3.214	2.160
FRIULI-VENEZIA G.	7.844,70	1.213.532	155	935	931	1.099.785	91	979	51.326	62.421
Imperia	1.155,25	225.127	194	163	184	204.013	91	151	6.505	14.609
Savona	1.544,63	296.043	191	160	201	257.615	87	402	16.756	21.672
Genova	1.831,29	1.087.973	594	274	363	1.028.731	95	653	27.498	31.744
La Spezia	881,80	244.435	277	144	184	213.127	87	210	9.933	21.375
LIGURIA	5.412,97	1.853.578	342	741	932	1.703.486	92	1.416	60.692	89.400
Piacenza	2.589,47	284.881	110	288	317	214.091	75	980	30.093	40.697
Parma	3.449,32	395.497	115	300	424	297.667	75	891	31.722	66.108
Reggio nell'Emilia	2.291,34	392.096	171	209	285	279.113	71	817	35.390	78.193
Modena	2.689,85	553.852	206	270	327	416.186	75	744	29.399	108.267
Bologna	3.702,19	918.844	248	329	395	782.939	85	692	27.502	108.403
Ferrara	2.631,73	383.639	146	172	206	292.900	76	533	24.277	66.462
Ravenna	1.858,82	351.876	189	117	151	266.632	76	259	14.585	70.659
Forlì	2.910,05	565.470	194	159	228	427.304	76	557	31.041	107.125
EMILIA-ROMAGNA	22.122,77	3.846.755	174	1.904	2.333	2.976.832	77	5.473	224.009	645.914
Massa-Carrara	1.156,09	200.955	173	188	241	173.986	87	264	12.170	14.799
Lucca	1.772,74	380.356	215	315	415	291.511	77	757	38.438	50.407
Pistoia	964,98	254.335	263	119	182	179.600	71	514	24.032	50.703
Firenze	3.879,64	1.146.367	295	317	399	1.007.207	88	863	47.691	91.469
Livorno	1.212,82	335.265	276	60	66	306.475	91	124	6.373	22.417
Pisa	2.448,27	375.933	153	180	210	308.022	82	306	17.541	50.370
Arezzo	3.231,95	306.340	95	272	317	211.880	69	616	26.423	68.037
Siena	3.821,22	257.221	67	156	183	193.346	75	333	14.454	49.421
Grosseto	4.503,89	216.325	48	155	152	169.000	78	242	9.435	37.890
TOSCANA	22.991,60	3.473.097	151	1.762	2.165	2.841.027	82	4.019	196.557	435.513

Segue Tav. 1 — Superficie territoriale e densità - Numero delle frazioni geografiche, dei centri e dei nuclei
Popolazione residente per tipo di località abitata

PROVINCIE REGIONI	SUPERFICIE TERRITORIALE Km. 2	POPOLAZIONE RESIDENTE	DENSITÀ ab/Km. 2	FRAZIONI GEOGRA- FICHE Numero	LOCALITÀ ABITATE					
					Centri			Nuclei		Case sparse
					Numero	Popolazione	% su popolazione residente	Numero	Popolazione	Popolazione
Perugia	6.334,09	552.936	87	465	602	364.713	66	852	44.988	143.235
Terni	2.121,95	222.847	105	155	166	157.535	71	215	14.538	50.719
UMBRIA	8.456,04	775.783	92	620	768	522.248	67	1.067	59.581	193.954
Pesaro e Urbino	2.892,58	316.383	109	262	305	226.942	72	482	19.742	69.699
Ancona	1.938,25	416.611	214	204	253	318.110	76	246	11.604	86.897
Macerata	2.774,37	286.155	103	199	248	185.064	65	392	15.641	85.450
Ascoli Piceno	2.086,48	340.758	163	186	231	229.065	67	371	19.027	92.666
MARCHE	9.691,68	1.359.907	140	851	1.037	959.181	71	1.491	66.014	334.712
Viterbo	3.612,31	257.075	71	113	109	223.585	87	131	6.973	26.517
Rieti	2.749,16	143.162	52	255	287	108.069	75	265	13.003	22.090
Roma	5.351,81	3.490.377	652	222	290	3.367.443	96	616	32.130	90.804
Latina	2.250,44	376.238	167	108	97	279.430	74	161	16.078	80.730
Frosinone	3.239,07	422.630	130	179	241	227.697	54	929	53.010	141.923
LAZIO	17.202,79	4.689.482	273	877	1.024	4.206.224	90	2.102	121.194	362.064
L'Aquila	5.034,46	293.066	58	385	346	275.544	94	178	9.439	8.083
Teramo	1.948,26	257.080	132	210	260	165.464	64	390	21.422	70.194
Pescara	1.224,71	264.981	216	91	98	206.059	78	296	15.818	43.104
Chieti	2.586,64	351.567	136	171	215	247.179	70	552	31.684	72.704
ABRUZZI	10.794,07	1.166.694	108	857	919	894.246	77	1.416	78.363	194.085
Isernia	1.528,84	92.166	60	94	94	70.973	77	216	11.567	9.626
Campobasso	2.908,89	227.641	78	101	102	189.342	83	193	9.940	28.359
MOLISE	4.437,73	319.807	72	195	196	260.315	81	409	21.507	37.985
Caserta	2.639,38	677.959	256	200	267	612.752	90	258	16.632	48.575
Benevento	2.060,78	286.499	139	123	138	193.654	68	411	22.082	70.763
Napoli	1.171,13	2.709.929	2.313	139	261	2.622.890	97	360	33.233	53.806
Avellino	2.801,49	427.509	152	183	224	309.641	72	400	24.709	93.159
Salerno	4.922,55	957.452	194	318	442	824.709	86	456	30.318	102.425
CAMPANIA	13.595,33	5.059.348	372	963	1.332	4.563.646	90	1.885	126.974	368.728
Foggia	7.184,34	657.292	91	117	92	637.543	97	95	4.189	15.560
Bari	5.129,23	1.351.288	263	86	78	1.308.358	97	87	4.590	38.340
Taranto	2.436,77	511.677	209	46	45	487.857	95	62	3.234	20.586
Brindisi	1.837,57	366.027	199	27	38	343.562	94	74	3.270	19.195
Lecce	2.759,39	696.503	252	146	169	682.367	98	24	783	13.353
PUGLIA	19.347,30	3.582.787	185	422	422	3.459.687	97	342	16.066	107.034
Potenza	6.545,49	408.435	62	146	167	334.245	82	385	21.552	52.638
Matera	3.446,75	194.629	56	46	49	173.337	89	62	3.124	18.168
BASILICATA	9.992,24	603.064	60	192	216	507.582	84	447	24.676	70.806
Cosenza	6.649,76	691.659	104	358	387	537.986	78	618	45.586	108.087
Catanzaro	5.247,36	718.069	136	320	342	641.582	89	316	24.736	51.751
Reggio di Calabria	3.183,18	578.323	181	222	321	505.351	87	360	26.712	46.260
CALABRIA	15.080,30	1.988.051	132	900	1.050	1.684.919	85	1.294	97.034	206.098
Trapani	2.461,72	405.393	164	68	102	364.815	90	440	22.874	17.704
Palermo	5.015,75	1.124.015	224	146	142	1.112.725	99	111	5.987	5.303
Messina	3.247,22	654.703	201	256	374	589.805	90	471	27.819	37.079
Agrigento	3.041,89	454.045	149	66	63	445.165	98	33	2.653	6.227
Caltanissetta	2.104,70	282.069	134	39	29	274.129	97	37	1.795	6.145
Enna	2.562,13	202.131	78	42	28	198.327	98	16	897	2.907
Catania	3.552,20	938.273	264	143	156	914.615	97	133	9.756	13.902
Ragusa	1.614,02	255.047	158	27	33	231.564	91	18	1.041	22.442
Siracusa	2.108,80	365.039	173	51	37	356.269	98	38	1.589	7.181
SICILIA	25.708,43	4.680.715	182	838	964	4.487.414	96	1.297	74.411	118.890
Sassari	7.519,78	397.891	52	145	159	367.379	92	146	7.584	22.928
Nuoro	7.272,17	273.021	37	161	139	265.743	97	37	2.548	4.730
Cagliari	9.297,58	802.888	86	285	259	774.794	97	207	11.762	16.332
SARDEGNA	24.089,53	1.473.800	61	591	557	1.407.916	96	390	21.894	43.990
ITALIA	301.243,85	54.136.547	180	22.440	25.166	47.106.387	87	43.888	2.197.695	4.832.465

TAV. 2 — Popolazione residente per zona altimetrica, per tipo di località abitata e provincia

PROVINCIE REGIONI	MONTAGNA				COLLINA				PIANURA			
	Popolazione				Popolazione				Popolazione			
	dei Centri	dei Nuclei	delle Case sparse	Totale	dei Centri	dei Nuclei	delle Case sparse	Totale	dei Centri	dei Nuclei	delle Case sparse	Totale
Torino	101.282	24.573	14.027	140.782	308.014	26.728	34.410	369.152	1.722.878	24.282	29.922	1.777.082
Vercelli	75.187	13.168	4.824	93.179	129.712	15.122	6.569	151.403	147.833	4.005	9.832	161.670
Novara	161.287	13.330	6.130	180.747	107.850	9.848	6.599	124.297	184.080	2.888	4.799	191.767
Cuneo	66.741	16.522	19.637	102.900	126.673	23.650	53.652	203.975	173.660	12.876	47.093	233.629
Asti	—	—	—	—	150.686	19.606	44.631	214.923	2.597	459	568	3.624
Alessandria	5.888	2.094	1.258	9.240	142.029	15.765	31.918	189.712	254.497	8.612	21.122	284.231
PIEMONTE	410.385	69.687	46.776	526.848	964.964	110.719	177.779	1.253.462	2.485.545	53.122	113.336	2.652.003
VALLE D'AOSTA	87.357	16.666	5.127	109.150	—	—	—	—	—	—	—	—
Varese	76.251	6.008	5.819	88.078	304.111	15.437	16.333	335.881	298.335	2.236	1.293	301.864
Como	209.056	9.887	6.670	225.613	383.087	36.234	21.580	440.901	52.289	724	936	53.949
Sondrio	140.725	23.366	5.058	169.149	—	—	—	—	—	—	—	—
Milano	—	—	—	—	69.026	6.560	4.742	80.328	3.751.033	49.661	22.663	3.823.357
Bergamo	161.110	25.366	15.334	201.810	272.390	14.809	12.083	299.282	302.299	10.549	15.079	327.927
Brescia	223.393	11.411	12.645	247.449	346.381	17.833	17.092	381.306	275.625	17.549	35.757	328.931
Pavia	9.185	2.737	1.052	12.974	42.705	10.150	8.454	61.309	417.858	17.708	16.540	452.106
Cremona	—	—	—	—	—	—	—	—	301.800	18.310	14.171	334.281
Mantova	—	—	—	—	20.866	2.625	4.975	28.466	262.454	23.731	62.241	348.426
LOMBARDIA	819.720	78.775	46.578	945.073	1.438.566	103.648	85.259	1.627.473	5.661.693	140.468	168.680	5.970.841
Bolzano-Bozen	303.606	25.698	84.737	414.041	—	—	—	—	—	—	—	—
Trento	381.647	28.071	18.127	427.845	—	—	—	—	—	—	—	—
TRENTINO-A. ADIGE	685.253	53.769	102.864	841.886	—	—	—	—	—	—	—	—
Verona	19.073	7.302	7.247	33.622	75.694	16.714	19.128	111.536	486.229	41.153	61.055	588.437
Vicenza	66.019	28.884	7.851	102.754	180.541	28.313	49.013	257.867	240.522	23.008	53.733	317.263
Belluno	175.216	25.018	20.921	221.155	—	—	—	—	—	—	—	—
Treviso	—	—	—	—	146.225	15.630	38.768	200.623	298.693	31.430	137.874	467.997
Venezia	—	—	—	—	—	—	—	—	642.400	40.145	124.706	807.251
Padova	—	—	—	—	20.246	4.246	20.284	44.776	459.105	46.930	212.187	718.222
Rovigo	—	—	—	—	—	—	—	—	168.433	21.770	61.705	251.908
VENETO	260.308	61.204	36.019	357.531	422.706	64.903	127.193	614.802	2.295.382	204.436	651.260	3.151.078
Pordenone	6.262	1.798	991	9.051	41.346	2.274	3.708	47.328	159.446	10.359	27.722	197.527
Udine	74.745	8.634	2.414	85.793	86.932	9.218	6.237	102.387	303.330	11.070	14.330	328.730
Gorizia	—	—	—	—	42.464	1.736	1.120	45.320	90.330	3.023	3.739	97.092
Trieste	—	—	—	—	294.930	3.214	2.160	300.304	—	—	—	—
FRIULI-VENEZIA G.	81.007	10.432	3.405	94.844	465.672	16.442	13.225	495.339	553.106	24.452	45.791	623.349
Imperia	19.108	1.733	436	21.277	184.905	4.772	14.173	203.850	—	—	—	—
Savona	52.169	7.756	10.386	70.311	205.446	9.000	11.286	225.732	—	—	—	—
Genova	894.585	19.401	19.718	933.704	134.146	8.097	12.026	154.269	—	—	—	—
La Spezia	5.344	862	2.902	9.108	207.783	9.071	18.473	235.327	—	—	—	—
LIGURIA	971.206	29.752	33.442	1.034.400	732.280	30.940	55.958	819.178	—	—	—	—
Piacenza	11.575	9.939	5.515	27.029	48.280	10.822	19.575	78.677	154.236	9.332	15.607	179.175
Parma	23.072	10.903	11.175	45.150	72.089	10.793	24.583	107.465	202.506	10.026	30.350	242.882
Reggio nell'Emilia	17.734	8.831	5.370	31.935	37.974	11.373	17.665	67.012	223.405	15.186	55.158	293.749
Modena	21.004	6.081	21.915	49.000	78.029	4.604	20.094	102.727	317.153	18.714	66.258	402.125
Bologna	25.572	6.654	13.061	45.287	594.055	8.237	33.851	636.143	163.312	12.611	61.491	237.414
Ferrara	—	—	—	—	—	—	—	—	292.900	24.277	66.462	383.639
Ravenna	—	—	—	—	10.088	623	6.729	17.440	256.544	13.962	63.930	334.436
Forlì	10.287	1.666	4.756	16.709	49.582	6.923	31.058	87.563	387.435	22.452	71.311	461.198
EMILIA-ROMAGNA	109.244	44.074	61.792	215.110	890.097	53.375	153.555	1.097.027	1.977.491	126.560	430.567	2.534.618
Massa-Carrara	161.941	9.227	11.525	182.693	12.045	2.943	3.274	18.262	—	—	—	—
Lucca	69.804	7.740	13.932	91.476	—	—	—	—	221.707	30.698	36.475	288.880
Pistoia	79.357	14.402	18.154	111.913	100.243	9.630	32.549	142.422	—	—	—	—
Firenze	31.341	6.839	10.765	48.945	917.903	36.618	71.156	1.025.677	8.347	44.129	19.269	71.745
Livorno	—	—	—	—	306.475	6.373	22.417	335.265	—	—	—	—
Pisa	—	—	—	—	92.100	7.781	27.879	127.760	215.922	9.760	22.491	248.173
Arezzo	33.709	6.841	12.675	53.225	178.171	19.582	55.362	253.115	—	—	—	—
Siena	14.527	565	1.697	16.789	178.819	13.889	47.724	240.432	—	—	—	—
Grosseto	15.383	2.086	2.521	19.945	98.724	5.915	29.151	133.790	54.938	1.434	6.218	62.590
TOSCANA	406.017	47.700	71.269	524.986	1.884.480	102.731	289.512	2.276.723	500.914	86.021	84.453	671.388

Segue Tav. 2 — Popolazione residente per zona altimetrica, per tipo di località abitata e provincia

PROVINCIE	MONTAGNA				COLLINA				PIANURA			
	Popolazione				Popolazione				Popolazione			
	dei Centri	dei Nuclei	delle Case sparse	Totale	dei Centri	dei Nuclei	delle Case sparse	Totale	dei Centri	dei Nuclei	delle Case sparse	Totale
Perugia	89.356	11.239	28.901	129.496	275.357	33.749	114.334	423.440	—	—	—	—
Terni	4.893	747	612	6.252	152.642	13.846	50.107	216.595	—	—	—	—
UMBRIA	94.249	11.986	29.513	135.748	427.999	47.595	164.441	640.035	—	—	—	—
Pesaro e Urbino	22.267	4.804	7.776	34.847	204.675	14.938	61.923	281.536	—	—	—	—
Ancona	35.353	4.447	10.198	49.998	282.757	7.157	76.699	366.613	—	—	—	—
Macerata	13.575	5.253	1.846	20.674	171.489	10.388	83.604	265.481	—	—	—	—
Ascoli Piceno	10.758	4.082	1.972	16.812	218.307	14.945	90.694	323.946	—	—	—	—
MARCHE	81.953	18.586	21.792	122.331	877.228	47.428	312.920	1.237.576	—	—	—	—
Viterbo	—	—	—	—	209.499	6.669	22.367	233.535	14.086	304	4.150	18.540
Rieti	78.530	9.774	10.968	99.272	29.539	3.229	11.122	43.890	—	—	—	—
Roma	51.195	1.351	3.578	56.124	509.027	15.290	54.968	579.285	2.807.221	15.489	32.258	2.854.968
Latina	5.608	322	906	6.836	120.162	10.378	23.448	153.988	153.660	5.378	56.376	215.414
Frosinone	69.895	16.939	38.860	125.694	157.302	36.071	103.063	296.936	—	—	—	—
LAZIO	205.228	28.386	54.312	287.926	1.026.029	71.637	214.968	1.312.634	2.974.967	21.171	92.784	3.088.922
L'Aquila	275.544	9.439	8.083	293.066	—	—	—	—	—	—	—	—
Teramo	21.776	6.569	6.129	34.474	143.688	14.853	64.005	222.606	—	—	—	—
Pescara	18.698	4.237	5.463	28.398	187.361	11.581	37.641	236.583	—	—	—	—
Chieti	29.764	3.556	4.065	37.385	217.415	28.128	68.639	314.182	—	—	—	—
ABRUZZI	345.782	23.801	23.740	393.323	548.464	54.562	170.345	773.371	—	—	—	—
Isernia	45.402	6.596	6.826	58.824	25.571	4.971	2.800	33.342	—	—	—	—
Campobasso	88.552	9.437	18.327	116.316	100.790	503	10.032	111.325	—	—	—	—
MOLISE	133.954	16.033	25.153	175.140	126.361	5.474	12.832	144.667	—	—	—	—
Caserta	15.550	—	2.388	17.938	187.174	13.422	33.806	234.402	410.028	3.210	12.381	425.619
Benevento	83.152	11.137	24.019	118.308	110.502	10.945	46.744	168.191	—	—	—	—
Napoli	—	—	—	—	1.990.598	20.980	34.997	2.046.575	632.292	12.253	18.809	663.354
Avellino	135.384	13.010	40.380	189.274	174.257	11.699	52.279	238.235	—	—	—	—
Salerno	61.533	2.819	7.065	71.417	508.210	22.814	66.862	597.886	254.966	4.685	28.498	288.149
CAMPANIA	295.619	26.966	74.352	396.937	2.970.741	79.860	234.688	3.285.289	1.297.286	20.148	59.688	1.377.122
Foggia	19.129	218	333	19.680	170.259	1.360	4.360	175.979	448.155	2.611	10.867	461.633
Bari	—	—	—	—	540.499	2.945	24.603	568.047	767.859	1.645	13.737	783.241
Taranto	—	—	—	—	83.844	696	14.466	99.006	404.013	2.538	6.120	412.671
Brindisi	—	—	—	—	87.789	2.791	11.415	101.995	255.773	479	7.780	264.032
Lecce	—	—	—	—	—	—	—	—	682.367	783	13.353	696.503
PUGLIA	19.129	218	333	19.680	882.391	7.792	54.844	945.027	2.558.167	8.056	51.857	2.618.080
Potenza	214.436	20.371	47.992	282.799	119.809	1.181	4.646	125.636	—	—	—	—
Matera	6.381	20	557	6.958	121.383	2.180	6.104	129.667	45.573	924	11.507	58.004
BASILICATA	220.817	20.391	48.549	289.757	241.192	3.361	10.750	255.303	45.573	924	11.507	58.004
Cosenza	204.767	24.339	44.058	273.164	294.027	19.653	59.796	373.476	39.192	1.504	4.233	45.019
Catanzaro	94.645	5.227	10.888	110.760	417.850	12.378	30.150	460.378	129.087	7.131	10.713	146.931
Reggio di Calabria	105.260	4.722	11.777	121.759	345.580	21.657	28.923	396.160	54.511	333	5.560	60.404
CALABRIA	404.672	34.288	66.723	505.683	1.057.457	53.688	118.869	1.230.014	222.790	9.058	20.506	252.354
Trapani	—	—	—	—	144.815	6.254	6.532	157.601	220.000	16.620	11.172	247.792
Palermo	104.516	1.635	1.438	107.589	311.968	1.282	2.417	315.667	696.241	3.070	1.448	700.759
Messina	393.979	12.264	11.423	417.666	195.826	15.555	25.656	237.037	—	—	—	—
Agrigento	24.758	209	705	25.672	357.094	2.194	3.525	362.813	63.313	250	1.997	65.560
Caltanissetta	—	—	—	—	207.284	1.795	5.932	215.011	66.845	—	213	67.058
Enna	31.182	288	350	31.820	187.145	609	2.557	170.311	—	—	—	—
Catania	111.122	2.366	1.622	115.110	355.485	6.341	9.721	371.547	448.008	1.049	2.559	451.616
Ragusa	—	—	—	—	153.877	1.041	21.639	176.557	77.687	—	803	78.490
Siracusa	—	—	—	—	142.999	449	4.667	148.115	213.270	1.140	2.514	216.924
SICILIA	665.557	16.762	15.538	697.857	2.036.493	35.520	82.646	2.154.659	1.785.364	22.129	20.706	1.828.199
Sassari	14.630	245	144	15.019	188.743	5.458	13.440	207.641	164.006	1.881	9.344	175.231
Nuoro	64.637	576	476	65.689	201.106	1.972	4.254	207.332	—	—	—	—
Cagliari	—	—	—	—	287.839	9.205	7.365	304.409	486.955	2.557	8.967	498.479
SARDEGNA	79.267	821	620	80.708	677.688	16.635	25.059	719.382	650.961	4.438	18.311	673.710
ITALIA	6.376.724	610.297	767.897	7.754.918	17.670.808	906.310	2.304.843	20.881.961	23.009.239	720.983	1.769.446	25.499.668

TAV. 3 — Comuni per superficie

PROVINCIE REGIONI	CLASSI DI SUPERFICIE													
	fino a 5,00		5,01-7,50		7,51-10,00		10,01-15,00		15,01-20,00		20,01-30,00		30,01-40,00	
	Co- muni	Abitanti	Co- muni	Abitanti	Co- muni	Abitanti	Co- muni	Abitanti	Co- muni	Abitanti	Co- muni	Abitanti	Co- muni	Abitanti
Torino	40	25.967	42	65.015	26	41.691	68	183.418	35	154.658	41	251.300	22	147.439
Vercelli	21	22.763	15	16.094	22	29.455	38	40.466	20	33.588	30	69.423	10	23.778
Novara	12	10.517	18	14.996	23	25.646	35	80.569	20	38.649	20	44.788	18	154.116
Cuneo	14	4.737	22	8.463	25	15.313	47	41.311	37	53.899	44	89.014	12	23.079
Asti	16	5.140	28	14.207	16	11.449	32	33.522	15	26.479	8	25.019	2	15.788
Alessandria	17	7.470	22	13.238	29	19.135	41	39.405	29	45.839	24	38.502	10	55.645
PIEMONTE	120	76.594	147	132.013	141	142.689	261	418.691	156	353.112	167	518.046	74	419.845
VALLE D'AOSTA	1	167	2	3.947	5	4.197	7	4.555	7	4.168	15	56.547	12	11.569
Varese	54	91.361	30	95.350	18	94.037	20	124.838	8	31.265	8	111.109	2	94.624
Como	105	174.611	47	97.595	25	67.190	39	127.323	13	35.091	11	47.562	5	107.749
Sondrio	5	3.769	8	5.852	2	741	12	16.032	10	20.402	9	43.001	7	18.819
Milano	53	286.871	53	259.834	36	275.624	60	758.349	20	192.795	21	182.473	3	144.362
Bergamo	63	127.573	59	144.938	36	105.328	44	137.778	18	61.852	14	42.240	9	196.220
Brescia	4	4.560	17	36.811	19	51.674	45	109.874	34	122.951	41	176.198	21	108.513
Pavia	26	14.757	24	19.970	23	24.822	39	50.730	32	72.188	31	78.829	7	33.256
Cremona	5	2.634	17	17.745	16	16.734	33	48.573	20	42.012	16	51.324	4	44.787
Mantova	—	—	—	—	1	667	14	23.910	8	16.791	17	53.455	8	41.701
LOMBARDIA	315	706.136	255	678.095	176	636.817	306	1.397.407	163	595.947	168	786.191	66	790.031
Bolzano-Bozen	6	2.855	3	3.804	—	—	10	9.755	6	9.917	13	63.879	14	31.007
Trento	18	9.815	18	9.509	24	17.957	40	42.312	19	15.106	36	46.863	25	42.705
TRENTINO-A. ADIGE	24	12.670	21	13.313	24	17.957	50	52.067	25	25.023	49	110.742	39	73.712
Verona	—	—	—	—	5	9.634	11	22.202	19	72.460	23	91.056	15	79.980
Vicenza	4	5.461	5	9.325	12	22.409	28	92.614	20	81.147	28	127.466	10	75.398
Belluno	1	440	—	—	1	669	3	3.452	6	7.838	12	22.199	6	16.567
Treviso	1	708	—	—	3	5.370	14	44.695	21	88.378	33	171.558	10	92.242
Venezia	—	—	1	5.242	2	9.229	3	13.751	4	35.886	14	95.402	3	20.236
Padova	—	—	2	10.943	5	12.211	30	119.304	30	122.071	24	134.486	8	83.932
Rovigo	—	—	1	1.471	—	—	8	15.109	12	30.859	12	32.917	8	34.190
VENETO	6	6.609	9	26.981	28	59.522	97	311.127	112	438.699	146	675.084	60	402.545
Pordenone	1	968	—	—	—	—	5	8.201	4	7.950	10	37.813	8	82.778
Udine	1	696	3	2.507	3	4.354	12	26.226	27	65.187	31	101.425	26	98.623
Gorizia	2	1.903	4	5.935	3	5.968	6	13.137	4	19.067	2	31.016	2	12.565
Trieste	—	—	—	—	—	—	2	13.806	—	—	1	5.683	1	1.394
FRIULI-VENEZIA G.	4	3.567	7	8.442	6	10.322	25	61.370	35	92.204	44	175.937	37	195.360
Imperia	13	18.401	5	12.236	9	4.703	14	21.689	7	8.784	7	7.054	4	17.548
Savona	4	11.512	2	5.049	12	24.601	11	28.639	15	30.464	11	29.662	6	42.202
Genova	3	7.906	1	651	10	42.038	8	55.009	13	22.852	13	59.177	8	60.349
La Spezia	—	—	—	—	2	6.377	10	35.609	5	31.816	4	6.066	7	33.478
LIGURIA	20	37.819	8	17.936	33	77.719	43	140.946	40	93.916	35	101.959	25	153.577
Piacenza	1	390	—	—	—	—	—	—	—	—	4	6.016	13	45.520
Parma	—	—	—	—	—	—	—	—	—	—	5	13.914	6	23.181
Reggio nell'Emilia	—	—	—	—	—	—	1	3.393	2	10.607	11	61.827	7	41.839
Modena	—	—	—	—	—	—	1	1.691	1	3.378	10	73.673	7	62.278
Bologna	—	—	—	—	—	—	1	4.732	2	41.827	5	14.753	15	80.471
Ferrara	—	—	—	—	—	—	—	—	1	3.221	4	12.720	4	18.152
Ravenna	—	—	—	—	1	2.258	1	1.941	—	—	2	11.924	4	34.012
Forlì	—	—	3	20.622	2	8.036	4	9.272	6	50.429	8	45.579	4	10.729
EMILIA-ROMAGNA	1	390	3	20.622	3	10.294	8	21.029	12	109.462	49	240.406	60	316.182
Massa-Carrara	—	—	—	—	—	—	—	—	2	8.907	1	4.368	—	—
Lucca	—	—	—	—	1	10.229	—	—	5	11.724	8	26.182	6	78.746
Pistoia	—	—	1	3.755	1	2.722	2	19.028	3	31.937	3	18.448	3	23.046
Firenze	—	—	1	4.539	—	—	—	—	1	13.364	4	45.396	4	27.604
Livorno	—	—	1	1.830	—	—	—	—	1	2.929	3	4.033	2	9.375
Pisa	—	—	—	—	—	—	3	7.140	4	23.825	8	38.226	2	12.335
Arezzo	—	—	—	—	—	—	1	841	1	3.935	6	28.617	2	3.211
Siena	—	—	—	—	—	—	—	—	—	—	—	—	1	6.788
Grosseto	—	—	—	—	—	—	—	—	—	—	—	—	1	1.711
TOSCANA	—	—	3	10.124	2	12.951	7	29.938	19	97.725	32	163.630	20	161.105

territoriale e provincia

TERRITORIALE - km²

TERRITORIALE - km ²														TOTALE	
40,01-60,00		60,01-80,00		80,01-100,00		100,01-150,00		150,01-250,00		250,01-500,00		oltre 500,00		Co-muni	Abitanti
Co-muni	Abitanti	Co-muni	Abitanti	Co-muni	Abitanti	Co-muni	Abitanti	Co-muni	Abitanti	Co-muni	Abitanti	Co-muni	Abitanti		
17	184.431	11	31.180	9	27.550	4	1.174.367	—	—	—	—	—	—	315	2.287.016
8	96.095	4	66.935	1	7.655	—	—	—	—	—	—	—	—	169	406.252
10	17.238	2	2.839	5	6.189	2	101.264	—	—	—	—	—	—	165	496.811
24	113.265	8	39.362	7	42.219	6	106.026	4	3.816	—	—	—	—	250	540.504
2	10.792	—	—	—	—	—	—	1	76.151	—	—	—	—	120	218.547
13	85.589	2	2.945	2	72.991	—	—	1	102.424	—	—	—	—	190	483.183
74	507.410	27	143.261	24	156.604	12	1.381.657	6	182.391	—	—	—	—	1.209	4.432.313
9	8.452	6	5.454	2	1.480	6	4.588	2	4.026	—	—	—	—	74	109.150
1	83.230	—	—	—	—	—	—	—	—	—	—	—	—	141	725.823
2	62.742	—	—	—	—	—	—	—	—	—	—	—	—	247	720.463
9	18.057	3	5.669	5	12.657	5	15.500	3	8.650	—	—	—	—	78	169.149
2	71.377	—	—	—	—	—	—	1	1.732.000	—	—	—	—	249	3.903.685
5	9.692	1	1.699	1	1.699	—	—	—	—	—	—	—	—	250	829.019
12	61.892	6	46.514	5	232.311	2	6.388	—	—	—	—	—	—	206	957.686
5	35.686	2	128.242	1	67.909	—	—	—	—	—	—	—	—	190	526.389
2	15.217	2	95.255	—	—	—	—	—	—	—	—	—	—	115	334.281
12	83.495	8	133.042	1	7.936	1	15.895	—	—	—	—	—	—	70	376.892
50	441.397	22	410.421	13	322.512	8	37.783	4	1.740.650	—	—	—	—	1.546	8.543.387
22	165.906	9	20.255	10	33.664	14	39.584	9	27.550	1	5.865	—	—	117	414.041
15	79.946	17	46.391	2	3.849	6	18.835	3	94.557	—	—	—	—	223	427.845
37	245.852	26	66.646	12	37.513	20	58.419	12	122.107	1	5.865	—	—	340	841.886
17	121.564	7	70.229	—	—	—	—	1	266.470	—	—	—	—	98	733.595
9	93.517	3	47.200	1	116.620	—	—	1	6.727	—	—	—	—	121	677.884
18	42.759	10	26.360	6	25.143	4	63.239	1	3.930	1	8.499	—	—	69	221.155
9	202.469	3	32.309	1	30.891	—	—	—	—	—	—	—	—	95	668.620
2	30.929	4	52.182	4	68.725	3	51.760	2	60.847	1	363.062	—	—	43	807.251
4	43.379	1	5.073	1	231.599	—	—	—	—	—	—	—	—	105	762.998
3	29.255	3	20.329	1	6.299	2	71.202	1	10.277	—	—	—	—	51	251.908
62	563.872	31	253.682	14	479.277	9	186.201	6	348.251	2	371.561	—	—	582	4.123.411
12	67.885	5	35.702	1	760	4	10.060	1	1.789	—	—	—	—	51	253.906
13	154.849	9	35.142	7	14.458	4	6.975	1	6.468	—	—	—	—	137	516.910
1	42.778	—	—	—	—	1	10.043	—	—	—	—	—	—	25	142.412
1	7.542	—	—	1	271.879	—	—	—	—	—	—	—	—	6	300.304
27	273.054	14	70.844	9	287.097	9	27.078	2	8.257	—	—	—	—	219	1.213.532
7	133.999	1	713	—	—	—	—	—	—	—	—	—	—	67	225.127
3	23.566	3	83.890	1	14.261	1	2.197	—	—	—	—	—	—	69	296.043
6	12.767	2	5.193	1	2.747	1	2.412	1	816.872	—	—	—	—	67	1.087.973
2	125.539	1	1.839	—	—	1	3.711	—	—	—	—	—	—	32	244.435
18	295.871	7	91.635	2	17.008	3	8.320	1	816.872	—	—	—	—	235	1.853.578
19	90.749	3	11.512	3	6.984	4	120.081	1	3.629	—	—	—	—	48	284.881
12	58.823	12	42.089	4	50.477	3	10.721	4	21.064	1	175.228	—	—	47	395.497
13	90.405	6	35.158	3	15.528	—	—	2	133.939	—	—	—	—	45	392.696
13	85.327	4	13.251	5	19.456	5	123.726	1	171.072	—	—	—	—	47	533.852
15	75.283	8	37.388	4	17.904	8	576.535	2	69.951	—	—	—	—	60	918.844
4	20.212	3	42.184	1	8.066	2	18.364	4	62.234	3	198.486	—	—	26	333.639
1	4.785	2	27.400	2	26.346	2	47.262	2	64.020	—	—	1	131.928	18	351.876
6	51.356	4	14.254	3	13.325	7	143.629	3	198.239	—	—	—	—	50	565.470
83	476.940	42	223.236	25	158.086	31	1.040.318	19	724.148	4	373.714	1	131.928	341	3.846.755
7	27.316	4	75.855	1	62.922	—	—	2	21.587	—	—	—	—	17	200.955
5	37.224	5	40.706	2	34.994	—	—	3	140.551	—	—	—	—	35	380.356
5	32.278	2	21.220	1	8.716	—	—	1	93.185	—	—	—	—	22	254.335
14	187.567	10	155.288	4	151.247	9	533.258	3	22.182	1	5.922	—	—	51	1.146.367
4	38.250	1	2.640	2	14.375	5	261.151	—	—	—	—	—	—	20	335.265
7	54.126	6	52.541	4	34.733	1	22.810	3	114.309	1	15.888	—	—	39	375.933
6	42.322	6	19.762	8	57.562	6	35.881	1	4.226	2	109.983	—	—	39	306.340
5	29.701	6	47.409	7	36.237	13	105.456	4	31.630	—	—	—	—	36	257.221
2	18.300	4	24.970	3	9.550	4	10.937	8	49.143	6	101.714	—	—	28	216.325
55	467.084	44	440.391	32	410.336	38	969.493	25	476.813	10	233.507	—	—	287	3.473.097

Segue Tav. 3 — Comuni per superficie

PROVINCIE REGIONI	CLASSI DI SUPERFICIE													
	fino a 5,00		5,01-7,50		7,51-10,00		10,01-15,00		15,01-20,00		20,01-30,00		30,01-40,00	
	Co- muni	Abitanti	Co- muni	Abitanti	Co- muni	Abitanti	Co- muni	Abitanti	Co- muni	Abitanti	Co- muni	Abitanti	Co- muni	Abitanti
Perugia	—	—	—	—	—	—	—	—	2	2.721	4	18.647	7	14.118
Terni	—	—	—	—	1	852	3	3.921	2	1.751	6	12.895	3	5.233
UMBRIA	—	—	—	—	1	852	3	3.921	4	4.472	10	31.542	10	19.351
Pesaro e Urbino	1	5.151	—	—	2	4.106	10	12.701	8	13.388	17	38.038	5	8.253
Ancona	—	—	2	2.745	1	1.440	10	13.731	10	44.957	13	61.940	1	12.459
Macerata	—	—	—	—	1	571	3	2.688	6	19.128	15	26.036	7	20.731
Ascoli Piceno	1	1.774	4	4.810	8	22.554	18	28.638	11	50.391	11	67.321	6	23.545
MARCHE	2	6.925	6	7.555	12	28.731	41	57.758	35	127.864	56	193.335	19	64.988
Viterbo	—	—	1	1.170	1	585	3	2.702	5	9.032	13	27.752	11	23.550
Rieti	1	563	—	—	7	3.912	13	8.850	10	10.122	17	21.065	7	9.713
Roma	1	2.275	4	3.305	7	9.760	17	21.971	17	61.438	24	118.774	12	77.775
Latina	1	508	—	—	1	3.782	—	—	2	4.747	3	27.469	8	25.114
Frosinone	—	—	—	—	4	3.874	11	16.100	17	49.758	16	38.853	15	57.436
LAZIO	3	3.346	5	4.475	20	21.913	44	49.623	51	135.097	73	233.913	53	196.588
L'Aquila	—	—	1	551	2	1.183	4	2.997	15	12.471	18	26.230	17	20.627
Teramo	—	—	1	4.010	1	6.700	3	4.620	7	21.994	10	51.251	8	31.631
Pescara	—	—	4	7.163	1	741	6	9.272	9	13.505	11	37.060	8	157.347
Chieti	2	1.077	6	5.301	6	5.987	23	32.913	14	34.918	25	60.192	13	33.847
ABRUZZI	2	1.077	12	17.025	10	14.611	36	49.802	45	82.888	64	174.733	46	243.502
Isernia	—	—	1	311	—	—	5	2.704	10	7.525	16	23.132	9	13.697
Campobasso	—	—	1	299	1	538	6	5.752	13	14.091	25	37.102	14	28.698
MOLISE	—	—	2	610	1	538	11	8.456	23	21.616	41	60.234	23	42.395
Caserta	10	60.607	7	42.814	10	105.241	10	33.971	10	54.535	20	68.850	15	98.388
Benevento	1	660	5	6.404	6	13.104	11	26.968	12	26.565	20	66.297	7	22.389
Napoli	27	300.660	19	227.429	6	70.463	15	245.941	9	282.042	6	92.638	3	137.730
Avellino	11	12.989	13	18.276	12	30.137	22	51.987	16	47.910	16	70.715	12	90.891
Salerno	7	11.066	8	33.068	12	36.238	20	114.674	17	63.071	28	116.011	25	187.586
CAMPANIA	56	385.982	52	327.991	46	255.203	78	473.541	64	474.123	90	414.511	62	536.984
Foggia	1	346	—	—	—	—	2	6.482	2	2.049	4	8.697	8	32.203
Bari	—	—	1	1.556	—	—	1	7.185	4	30.494	1	10.034	3	34.123
Taranto	1	2.272	1	1.418	1	4.030	1	4.668	4	19.450	4	20.096	—	—
Brindisi	—	—	—	—	—	—	—	—	—	—	1	5.482	4	23.747
Lecce	—	—	4	9.100	10	55.740	13	44.880	13	72.595	23	167.806	8	63.946
PUGLIA	2	2.618	6	12.074	17	59.770	17	63.215	23	124.588	33	212.115	23	154.019
Potenza	—	—	—	—	—	—	2	2.207	3	3.508	14	26.595	13	25.892
Matera	—	—	—	—	—	—	1	1.001	—	—	—	—	5	8.784
BASILICATA	—	—	—	—	—	—	3	3.208	3	3.508	14	26.595	18	34.676
Cosenza	5	5.825	3	3.416	3	4.373	16	24.258	18	32.556	27	86.592	29	185.238
Catanzaro	1	6.852	8	13.236	9	19.193	13	21.926	21	50.879	41	112.336	19	75.101
Reggio di Calabria	1	766	4	10.373	5	5.919	10	36.792	14	31.680	18	65.924	21	132.261
CALABRIA	7	13.443	15	27.025	17	29.490	39	82.976	53	115.115	86	264.852	69	392.600
Trapani	—	—	—	—	1	2.873	—	—	—	—	—	—	2	6.643
Palermo	5	25.448	1	5.469	3	7.139	5	16.804	1	8.437	15	94.146	15	59.601
Messina	6	12.699	12	22.774	13	31.474	21	70.163	7	15.970	13	62.736	12	50.778
Agrigento	—	—	—	—	—	—	—	—	6	16.804	8	56.997	3	10.103
Caltanissetta	—	—	—	—	—	—	4	12.832	2	3.195	1	3.802	5	25.533
Enna	—	—	—	—	1	11.167	1	4.121	—	—	—	—	—	—
Catania	2	6.377	7	27.881	2	20.230	5	35.357	6	29.306	8	65.468	5	92.974
Ragusa	—	—	—	—	—	—	1	12.599	—	—	—	—	—	—
Siracusa	—	—	—	—	—	—	1	5.901	2	8.840	2	19.910	—	—
SICILIA	13	44.524	20	56.124	20	72.883	38	157.777	24	82.552	47	303.059	42	245.632
Sassari	1	519	—	—	—	—	4	2.811	4	4.169	9	8.211	12	24.617
Nuoro	2	599	1	555	1	589	4	2.222	9	7.992	6	6.003	12	25.464
Cagliari	2	489	4	1.875	7	4.109	13	10.132	19	18.529	28	58.782	22	55.250
SARDEGNA	5	1.607	5	2.430	8	4.698	21	15.165	32	30.690	43	72.996	46	105.331
ITALIA	581	1.303.474	578	1.366.782	570	1.461.157	1.135	3.402.572	926	3.012.769	1.262	4.816.427	804	4.559.992

territoriale e provincia

TERRITORIALE - km ²														TOTALE	
40,01-60,00		60,01-80,00		80,01-100,00		100,01-150,00		150,01-250,00		250,01-500,00		oltre 500,00		Co-muni	Abitanti
Co-muni	Abitanti	Co-muni	Abitanti	Co-muni	Abitanti	Co-muni	Abitanti	Co-muni	Abitanti	Co-muni	Abitanti	Co-muni	Abitanti		
12	32.225	10	41.248	7	29.528	4	32.420	7	93.744	5	256.851	1	31.434	59	552.936
5	10.440	5	15.788	1	1.704	2	16.693	3	130.350	1	23.220	—	—	32	222.847
17	42.665	15	57.036	8	31.232	6	49.113	10	224.094	6	280.071	1	31.434	91	775.783
10	30.436	6	20.621	1	3.400	5	153.949	2	26.280	—	—	—	—	67	316.383
3	14.804	2	10.908	—	—	6	226.349	—	—	1	27.278	—	—	49	416.611
9	61.946	6	23.762	6	80.864	3	37.269	1	13.160	—	—	—	—	57	286.155
5	30.283	5	14.765	1	2.473	2	38.987	1	55.217	—	—	—	—	73	340.758
27	137.469	19	70.056	8	86.737	16	456.554	4	94.657	1	27.278	—	—	246	1.359.907
7	22.323	6	27.826	4	24.334	5	34.934	2	13.042	2	66.825	—	—	60	257.075
6	16.257	4	11.194	2	5.197	3	9.892	3	46.397	—	—	—	—	73	143.162
19	152.292	7	138.641	3	42.486	4	74.877	1	4.790	—	—	1	2.781.993	117	3.490.377
5	39.490	3	36.132	1	9.408	7	123.029	1	28.349	1	78.210	—	—	33	376.238
15	90.709	6	56.358	4	72.207	3	37.335	—	—	—	—	—	—	91	422.630
52	321.071	26	270.151	14	153.632	22	280.067	7	92.578	3	145.035	1	2.781.993	374	4.689.482
27	68.425	12	26.576	7	33.119	4	40.756	—	—	1	60.131	—	—	108	293.066
8	48.952	4	17.603	2	16.884	2	5.631	1	47.804	—	—	—	—	47	257.080
4	17.214	1	8.509	2	14.170	—	—	—	—	—	—	—	—	46	264.981
9	85.223	4	80.759	1	2.024	1	9.276	—	—	—	—	—	—	104	351.567
48	219.814	21	133.447	12	66.197	7	55.663	1	47.804	1	60.131	—	—	305	1.166.694
8	21.004	2	17.044	1	6.749	—	—	—	—	—	—	—	—	52	92.166
13	89.887	7	27.450	2	13.570	2	10.254	—	—	—	—	—	—	84	227.641
21	110.891	9	44.494	3	20.319	2	10.254	—	—	—	—	—	—	136	319.807
13	144.893	4	26.150	1	14.381	—	—	1	28.129	—	—	—	—	101	677.959
10	35.064	2	15.031	1	6.981	2	67.036	—	—	—	—	—	—	77	286.499
2	90.655	—	—	1	35.757	1	1.226.594	—	—	—	—	—	—	89	2.709.929
12	51.969	1	4.020	2	12.465	2	13.489	1	22.661	—	—	—	—	120	427.509
23	273.330	10	49.911	2	12.550	5	59.947	—	—	—	—	—	—	157	957.452
60	595.911	17	95.112	7	82.134	10	1.367.066	2	50.790	—	—	—	—	544	5.059.348
9	34.898	7	24.448	7	33.802	6	51.142	9	117.105	5	156.612	2	189.508	62	657.292
9	163.601	8	138.183	3	40.481	8	576.228	6	181.030	4	168.373	—	—	48	1.351.288
4	32.772	2	16.533	—	—	3	56.766	5	87.096	2	266.576	—	—	28	511.677
6	65.300	1	18.759	1	14.465	4	93.545	2	62.836	1	81.893	—	—	20	366.027
9	105.221	3	22.218	3	42.894	—	—	2	112.103	—	—	—	—	94	696.503
37	401.792	21	220.141	14	131.642	21	777.681	24	560.170	12	673.454	2	189.508	252	3.582.787
21	60.659	17	61.315	14	67.673	10	57.664	5	102.922	—	—	—	—	99	408.435
3	12.760	5	20.137	4	11.027	3	18.963	7	69.181	2	52.776	—	—	30	194.629
24	73.419	22	81.452	18	78.700	13	76.627	12	172.103	2	52.776	—	—	129	603.064
25	102.074	11	66.927	7	28.488	6	59.187	4	75.563	1	17.162	—	—	155	691.659
30	145.960	6	25.505	3	25.717	4	114.371	2	106.988	—	—	—	—	157	718.069
16	88.362	3	19.722	1	6.322	2	14.380	1	165.822	—	—	—	—	96	578.323
71	336.396	20	112.154	11	60.527	12	187.938	7	348.373	1	17.162	—	—	408	1.988.051
6	55.100	4	25.282	2	19.682	2	55.449	3	51.601	3	188.763	—	—	23	405.393
9	34.574	8	96.860	4	21.676	9	59.094	5	671.047	—	—	1	23.720	81	1.124.015
10	68.057	6	32.461	3	20.954	1	6.631	3	280.006	—	—	—	—	107	654.703
4	29.212	8	77.884	6	85.779	3	35.112	5	142.154	—	—	—	—	43	454.045
1	6.850	3	44.648	1	24.053	—	—	1	11.762	4	149.394	—	—	22	282.069
4	27.003	1	3.032	3	25.419	2	16.193	6	64.873	2	50.323	—	—	20	202.131
4	27.708	3	34.954	1	32.129	4	23.475	5	474.238	3	68.176	—	—	55	938.273
3	13.827	1	26.550	—	—	4	50.005	1	46.130	2	105.936	—	—	12	255.047
2	4.305	4	84.616	2	17.904	1	34.794	4	163.795	—	—	1	24.974	19	365.039
43	266.636	38	426.287	22	247.596	26	280.753	33	1.885.606	14	562.592	2	48.694	382	4.680.715
12	33.148	7	28.806	8	19.716	11	51.468	8	61.417	4	55.884	1	107.125	81	397.891
23	47.472	13	32.553	3	9.745	19	66.948	9	72.879	—	—	—	—	102	273.021
28	80.007	12	40.599	15	128.650	12	305.891	10	90.250	1	8.325	—	—	173	802.888
63	160.627	32	101.958	26	158.111	42	424.307	27	224.546	5	64.209	1	107.125	356	1.473.800
878	5.946.623	459	3.317.858	276	2.986.740	313	7.679.880	204	8.124.236	62	2.867.355	8	3.290.682	8.056	54.136.547

TAV. 4 — Comuni per

PROVINCIE REGIONI	CLASSI DI									
	fino a 100		101-200		201-300		301-400		401-500	
	Co- muni	Abitanti	Co- muni	Abitanti	Co- muni	Abitanti	Co- muni	Abitanti	Co- muni	Abitanti
Torino	—	—	9	46.020	95	1.729.712	81	324.747	35	76.937
Vercelli	—	—	46	130.423	23	57.624	21	68.419	23	100.091
Novara	—	—	34	221.564	51	169.894	20	56.205	13	14.048
Cuneo	—	—	5	38.886	32	86.647	50	164.690	42	64.181
Asti	—	—	19	121.821	75	75.745	10	12.226	11	6.676
Alessandria	14	123.054	63	252.554	61	70.180	30	23.230	10	6.591
PIEMONTE	14	123.054	176	811.268	337	2.189.802	212	649.517	134	268.524
VALLE D'AOSTA	—	—	—	—	—	—	7	12.288	2	2.193
Varese	—	—	5	28.289	69	449.406	39	204.014	16	33.271
Como	—	—	—	—	98	417.603	59	197.889	30	66.286
Sondrio	—	—	1	1.130	18	37.824	9	44.146	7	20.586
Milano	78	271.841	134	3.358.396	34	255.134	3	18.314	—	—
Bergamo	1	1.071	57	209.815	66	387.938	33	111.504	14	34.212
Brescia	48	198.544	56	487.618	33	131.937	15	37.750	13	44.892
Pavia	118	327.351	36	164.345	14	12.901	7	5.751	8	8.006
Cremona	113	324.330	2	9.951	—	—	—	—	—	—
Mantova	66	357.059	4	19.833	—	—	—	—	—	—
LOMBARDIA	424	1.480.196	295	4.279.377	332	1.692.743	165	619.368	88	207.253
Bolzano-Bozen	—	—	—	—	16	140.093	6	48.516	4	16.118
Trento	2	22.944	8	112.095	17	70.954	7	10.581	17	35.512
TRENTINO-A. ADIGE	2	22.944	8	112.095	33	211.047	13	59.097	21	51.630
Verona	64	609.789	18	90.161	2	8.581	2	6.491	1	1.891
Vicenza	53	335.245	31	221.952	13	63.050	7	18.372	3	10.974
Belluno	—	—	—	—	3	5.575	14	109.929	7	17.093
Treviso	60	487.438	20	132.878	15	48.304	—	—	—	—
Venezia	43	807.251	—	—	—	—	—	—	—	—
Padova	105	762.998	—	—	—	—	—	—	—	—
Rovigo	51	251.908	—	—	—	—	—	—	—	—
VENETO	376	3.254.629	69	444.991	33	125.510	23	134.792	11	29.958
Pordenone	25	192.659	5	24.863	9	20.817	4	8.766	4	2.828
Udine	51	184.677	29	201.116	18	61.669	7	19.296	10	11.517
Gorizia	24	141.594	—	—	1	818	—	—	—	—
Trieste	2	234.983	2	13.225	1	1.394	—	—	1	702
FRIULI-VENEZIA G.	102	803.913	36	239.204	29	84.698	11	28.062	15	15.047
Imperia	20	192.617	12	8.927	10	8.963	8	5.424	6	3.246
Savona	26	235.783	6	3.799	7	5.560	10	27.717	11	14.679
Genova	24	995.470	9	35.580	7	11.294	8	21.421	6	11.339
La Spezia	16	208.812	6	13.340	4	10.346	2	8.058	3	2.887
LIGURIA	86	1.632.682	33	61.646	28	36.163	28	62.620	26	32.151
Piacenza	18	189.164	10	39.670	7	26.639	4	10.009	3	8.900
Parma	17	269.314	9	61.972	3	10.604	—	—	5	19.867
Reggio nell'Emilia	26	316.146	6	30.921	2	5.872	—	—	1	2.452
Modena	23	402.125	7	90.507	—	—	—	—	1	3.132
Bologna	33	825.067	11	46.319	3	5.557	1	5.277	1	2.130
Ferrara	26	383.639	—	—	—	—	—	—	—	—
Ravenna	16	339.221	2	12.655	—	—	—	—	—	—
Forlì	18	466.644	9	33.828	9	33.594	10	19.393	3	9.103
EMILIA-ROMAGNA	177	3.191.320	54	315.872	24	82.266	15	34.679	14	45.584
Massa-Carrara	3	140.999	3	14.523	4	21.255	4	17.091	1	4.091
Lucca	11	306.541	4	20.746	1	6.316	4	6.544	3	15.251
Pistoia	13	220.000	1	7.645	2	7.962	—	—	1	2.415
Firenze	17	906.293	11	97.451	11	77.545	8	53.227	4	11.851
Livorno	13	281.404	4	39.643	1	11.350	2	2.868	—	—
Pisa	18	283.818	8	46.055	7	13.098	3	11.019	1	2.719
Arezzo	—	—	3	51.864	8	115.628	14	72.686	9	58.349
Siena	—	—	6	59.353	2	7.254	11	119.990	5	16.670
Grosseto	5	114.287	1	4.555	4	17.839	5	27.535	5	27.289
TOSCANA	80	2.253.342	41	341.835	40	278.247	51	310.960	29	138.635

altitudine del capoluogo e provincia

AL T I T U D I N E - m e t r i												T O T A L E	
501-600		601-700		701-800		801-900		901-1.000		o l t r e 1.000		Co-muni	Abitanti
Co-muni	Abitanti	Co-muni	Abitanti	Co-muni	Abitanti	Co-muni	Abitanti	Co-muni	Abitanti	Co-muni	Abitanti		
22	50.308	20	21.502	13	14.546	12	7.419	4	1.800	24	14.025	315	2.287.016
13	16.590	17	25.185	11	4.175	6	1.557	2	394	7	1.794	169	406.252
12	12.884	10	5.834	10	6.658	9	5.933	3	1.928	3	1.863	165	496.811
29	105.614	34	43.360	24	19.887	11	6.645	4	3.393	19	7.201	250	540.504
2	700	2	425	1	954	—	—	—	—	—	—	120	218.547
7	3.840	1	1.438	3	1.994	—	—	—	—	1	302	190	483.183
85	189.936	84	97.744	62	48.214	38	21.554	14	7.817	53	24.883	1.209	4.432.313
9	53.192	9	10.205	7	5.671	4	1.811	4	3.352	32	20.438	74	109.150
8	9.323	2	626	1	266	1	628	—	—	—	—	141	725.823
13	9.417	14	8.854	17	9.878	9	4.689	4	4.924	3	923	247	720.463
14	14.830	5	8.537	7	4.435	1	5.240	4	10.738	12	21.683	78	169.149
—	—	—	—	—	—	—	—	—	—	—	—	249	3.903.685
17	21.338	22	30.173	10	8.434	11	9.672	7	5.080	12	9.782	250	829.019
6	9.021	11	15.075	3	7.355	7	7.247	7	8.286	7	9.961	206	957.686
4	4.105	1	1.425	1	819	—	—	1	1.686	—	—	190	526.389
—	—	—	—	—	—	—	—	—	—	—	—	115	334.281
—	—	—	—	—	—	—	—	—	—	—	—	70	376.892
62	68.034	55	64.690	39	31.187	29	27.476	23	30.714	34	42.349	1.546	8.543.387
10	34.065	5	13.524	7	15.836	10	29.866	10	25.316	49	90.707	117	414.041
29	34.700	30	33.420	39	34.125	22	15.916	22	25.446	30	32.152	223	427.845
39	68.765	35	46.944	46	49.961	32	45.782	32	50.762	79	122.859	340	841.886
3	5.356	—	—	1	1.066	3	2.890	1	2.439	3	4.931	98	733.595
4	2.694	1	1.698	2	6.278	1	2.442	2	1.616	4	13.563	121	677.884
3	6.070	5	11.609	4	7.562	7	18.267	9	13.751	17	31.299	69	221.155
—	—	—	—	—	—	—	—	—	—	—	—	95	668.620
—	—	—	—	—	—	—	—	—	—	—	—	43	807.251
—	—	—	—	—	—	—	—	—	—	—	—	105	762.998
—	—	—	—	—	—	—	—	—	—	—	—	51	251.908
10	14.120	6	13.307	7	14.906	11	23.599	12	17.806	24	49.793	582	4.123.411
1	829	2	2.396	1	748	—	—	—	—	—	—	51	253.906
6	11.296	6	11.252	5	11.576	1	1.197	3	2.737	1	577	137	516.910
—	—	—	—	—	—	—	—	—	—	—	—	25	142.412
—	—	—	—	—	—	—	—	—	—	—	—	6	300.304
7	12.125	8	13.648	6	12.324	1	1.197	3	2.737	1	577	219	1.213.532
4	2.317	1	807	5	2.240	1	586	—	—	—	—	67	225.127
6	5.121	1	1.829	2	1.555	—	—	—	—	—	—	69	296.043
3	2.743	3	3.913	2	3.125	2	837	2	400	1	1.851	67	1.087.973
1	992	—	—	—	—	—	—	—	—	—	—	32	244.435
14	11.173	5	6.549	9	6.920	3	1.423	2	400	1	1.851	235	1.853.578
1	1.628	3	7.925	2	946	—	—	—	—	—	—	48	284.881
5	11.011	4	12.271	—	—	4	10.458	—	—	—	—	47	395.497
3	12.223	2	14.059	1	2.218	3	7.161	1	1.644	—	—	45	392.696
1	3.639	2	15.768	6	19.384	4	11.372	1	1.734	2	6.191	47	553.852
2	4.933	6	22.843	1	2.133	2	4.585	—	—	—	—	60	918.844
—	—	—	—	—	—	—	—	—	—	—	—	26	383.639
—	—	—	—	—	—	—	—	—	—	—	—	18	351.876
—	—	—	—	—	—	—	—	—	—	—	—	50	565.470
12	33.434	17	72.866	10	24.681	14	36.484	2	3.378	2	6.191	341	3.846.755
1	1.129	—	—	1	1.867	—	—	—	—	—	—	17	200.955
7	18.282	2	3.963	1	1.032	2	1.681	—	—	—	—	35	380.356
1	1.916	3	13.564	—	—	—	—	—	—	1	833	22	254.335
—	—	—	—	—	—	—	—	—	—	—	—	51	1.146.367
2	19.224	—	—	—	—	—	—	—	—	—	—	20	335.265
1	841	2	3.949	1	599	—	—	1	2.424	—	—	39	375.933
8	24.777	1	14.356	2	6.302	1	8.519	—	—	—	—	39	306.340
2	3.881	4	15.372	1	2.593	1	2.974	—	—	—	—	36	257.221
22	70.050	12	51.204	6	12.393	4	13.174	1	2.424	1	833	287	3.473.097

Segue Tav. 4 — Comuni per

PROVINCIE REGIONI	CLASSI DI									
	fino a 100		101-200		201-300		301-400		401-500	
	Co- muni	Abitanti	Co- muni	Abitanti	Co- muni	Abitanti	Co- muni	Abitanti	Co- muni	Abitanti
Perugia	—	—	3	30.355	14	146.693	13	94.708	12	196.090
Terni	1	1.641	2	109.894	6	30.079	10	56.482	9	17.979
UMBRIA	1	1.641	5	140.249	20	176.772	23	151.190	21	214.069
Pesaro e Urbino	4	140.503	9	38.649	19	65.404	14	26.569	8	26.843
Ancona	7	232.113	12	46.158	16	71.372	10	48.940	2	5.985
Macerata	2	39.318	1	3.164	12	100.768	10	81.264	14	19.163
Ascoli Piceno	6	89.078	5	66.658	21	70.530	15	56.340	13	36.557
MARCHE	19	501.012	27	154.629	68	308.074	49	213.113	37	88.548
Viterbo	1	6.176	8	49.748	16	45.506	17	91.629	11	36.270
Rieti	—	—	—	—	10	18.630	6	8.573	15	62.312
Roma	9	2.906.811	12	108.212	18	108.823	18	204.117	20	88.183
Latina	14	267.585	6	49.144	3	10.727	4	31.190	3	13.779
Frosinone	5	42.395	13	58.489	16	118.909	17	57.926	11	62.271
LAZIO	29	3.222.967	39	265.593	63	302.595	62	393.435	60	262.815
L'Aquila	—	—	—	—	—	—	6	19.349	6	27.686
Teramo	6	68.607	2	7.871	13	98.949	6	22.930	12	39.904
Pescara	2	140.735	6	23.823	10	37.763	11	31.646	5	15.259
Chieti	4	46.456	10	55.513	20	73.444	13	80.452	18	37.132
ABRUZZI	12	255.798	18	87.207	43	210.156	36	154.377	41	119.981
Isernia	—	—	—	—	2	7.946	3	5.380	5	23.219
Campobasso	2	19.631	2	3.289	5	18.860	3	14.349	10	21.538
MOLISE	2	19.631	2	3.289	7	26.806	6	19.729	15	44.757
Caserta	51	509.480	22	88.235	11	50.859	8	15.001	4	5.295
Benevento	6	16.250	7	85.096	13	44.693	16	44.306	15	37.155
Napoli	63	2.445.639	18	214.113	3	28.328	3	10.643	1	4.014
Avellino	—	—	7	21.761	14	50.941	15	99.346	19	56.144
Salerno	25	476.190	14	129.833	20	77.487	21	79.946	26	71.496
CAMPANIA	145	3.447.559	68	539.038	61	252.308	63	249.242	65	174.104
Foggia	16	342.993	7	92.119	5	59.670	2	13.160	8	36.832
Bari	14	746.197	13	242.050	9	146.805	4	89.123	8	127.113
Taranto	13	315.944	9	87.755	3	41.684	2	27.060	1	39.234
Brindisi	10	181.042	6	116.196	3	58.124	1	10.665	—	—
Lecce	71	572.587	23	123.916	—	—	—	—	—	—
PUGLIA	124	2.158.763	58	662.036	20	306.283	9	140.008	17	203.179
Potenza	—	—	—	—	1	4.858	4	28.343	13	63.673
Matera	1	8.611	2	55.266	3	22.229	4	30.882	8	26.711
BASILICATA	1	8.611	2	55.266	4	27.087	8	59.225	21	90.384
Cosenza	9	62.242	6	28.339	19	222.192	25	96.483	27	90.609
Catanzaro	10	107.468	4	13.717	30	162.395	31	180.576	30	116.382
Reggio di Calabria	18	306.645	9	26.935	28	125.437	15	51.363	13	36.484
CALABRIA	37	476.355	19	68.991	77	510.024	71	328.422	70	243.475
Trapani	8	231.667	3	46.352	3	55.460	3	12.462	5	37.473
Palermo	19	793.540	3	56.014	5	15.913	7	52.429	7	35.435
Messina	30	424.866	10	37.495	10	33.656	13	33.782	14	42.791
Agrigento	5	96.489	5	50.241	3	67.552	14	103.784	6	64.613
Caltanissetta	1	67.058	—	—	1	787	4	53.791	5	23.622
Enna	—	—	1	4.121	—	—	—	—	2	25.473
Catania	7	466.919	4	85.991	4	77.464	11	55.818	8	37.770
Ragusa	2	18.889	4	87.465	2	70.681	—	—	—	—
Siracusa	5	228.422	5	76.745	1	14.246	2	18.861	1	8.794
SICILIA	77	2.327.850	35	444.424	29	335.759	54	330.927	48	275.971
Sassari	10	104.599	7	24.743	12	130.054	17	42.105	16	30.151
Nuoro	15	45.306	4	6.928	5	4.744	15	34.995	15	28.986
Cagliari	74	537.879	42	157.533	30	57.533	17	30.566	5	9.161
SARDEGNA	99	687.784	53	189.204	47	192.331	49	107.666	36	68.298
ITALIA	1.807	25.870.051	1.038	9.216.214	1.295	7.348.671	955	4.058.717	771	2.576.556

altitudine del capoluogo e provincia

A L T I T U D I N E - m e t r i

A L T I T U D I N E - m e t r i												TOTALE	
501-600		601-700		701-800		801-900		901-1.000		oltre 1.000		Co-muni	Abitanti
Co-muni	Abitanti	Co-muni	Abitanti	Co-muni	Abitanti	Co-muni	Abitanti	Co-muni	Abitanti	Co-muni	Abitanti		
11	70.955	4	12.871	—	—	—	—	2	1.264	—	—	59	552.936
3	6.421	—	—	—	—	1	351	—	—	—	—	32	222.847
14	77.376	4	12.871	—	—	1	351	2	1.264	—	—	91	775.783
8	8.844	3	6.734	1	1.613	—	—	1	1.224	—	—	67	316.383
2	12.043	—	—	—	—	—	—	—	—	—	—	49	416.611
4	7.585	9	32.495	4	2.239	—	—	—	—	1	159	57	286.155
5	9.863	3	5.393	2	3.326	2	2.006	1	1.007	—	—	73	340.758
19	38.335	15	44.622	7	7.178	2	2.006	2	2.231	1	159	246	1.359.907
7	27.746	—	—	—	—	—	—	—	—	—	—	60	257.075
11	13.220	5	4.901	12	14.898	6	8.254	7	12.033	1	341	73	143.162
14	30.657	9	26.391	7	8.702	6	6.860	3	1.043	1	578	117	3.490.377
1	1.595	1	964	1	1.254	—	—	—	—	—	—	33	376.238
7	41.644	6	14.387	9	20.014	4	4.318	2	1.535	1	742	91	422.630
40	114.862	21	46.643	29	44.868	16	19.432	12	14.611	3	1.661	374	4.689.482
11	11.129	15	63.331	17	108.991	19	20.877	10	14.010	24	27.693	108	293.066
2	9.129	1	3.028	1	619	1	2.603	1	1.569	2	1.871	47	257.080
6	8.481	3	4.781	2	1.860	1	633	—	—	—	—	46	264.981
8	16.989	8	11.231	11	11.669	4	4.576	4	6.838	4	7.267	104	351.567
27	45.728	27	82.371	31	123.139	25	28.689	15	22.417	30	36.831	305	1.166.694
5	5.218	8	9.223	11	9.320	12	23.309	1	998	5	7.553	52	92.166
20	34.180	24	45.755	9	57.167	7	7.465	2	5.407	—	—	84	227.641
25	39.398	32	54.978	20	66.487	19	30.774	3	6.405	5	7.553	136	319.807
—	—	2	5.533	1	1.336	1	1.267	1	953	—	—	101	677.959
9	28.865	6	18.335	3	8.313	2	3.486	—	—	—	—	77	286.499
—	—	1	7.192	—	—	—	—	—	—	—	—	89	2.709.929
23	61.974	17	47.208	14	48.413	7	27.097	3	12.867	1	1.758	120	427.509
23	37.775	25	71.152	1	3.116	2	10.457	—	—	—	—	157	957.452
55	128.614	51	149.420	19	61.178	12	42.307	4	13.820	1	1.758	544	5.059.348
6	44.434	9	31.755	6	30.981	3	5.348	—	—	—	—	62	657.292
—	—	—	—	—	—	—	—	—	—	—	—	48	1.351.288
—	—	—	—	—	—	—	—	—	—	—	—	28	511.677
—	—	—	—	—	—	—	—	—	—	—	—	20	366.027
—	—	—	—	—	—	—	—	—	—	—	—	94	696.503
6	44.434	9	31.755	6	30.981	3	5.348	—	—	—	—	252	3.582.787
12	52.089	22	67.088	21	44.882	14	117.507	9	22.707	3	7.288	99	408.435
6	26.805	3	10.906	2	5.065	—	—	1	8.154	—	—	30	194.629
18	78.894	25	77.994	23	49.947	14	117.507	10	30.861	3	7.288	129	603.064
20	44.318	20	50.119	16	57.263	9	19.575	3	3.357	1	17.162	155	691.659
23	65.611	8	17.737	12	31.604	4	10.130	3	7.704	2	4.745	157	718.069
8	18.742	1	3.366	2	6.573	1	1.401	1	1.377	—	—	96	578.323
51	128.671	29	71.222	30	95.440	14	31.106	7	12.438	3	21.907	408	1.988.051
—	—	—	—	1	21.979	—	—	—	—	—	—	23	405.393
12	52.849	11	38.011	9	38.131	1	769	3	18.438	4	22.486	81	1.124.015
8	17.030	9	29.776	5	9.926	2	8.123	1	4.344	5	12.914	107	654.703
6	45.211	2	14.727	1	5.902	—	—	1	5.526	—	—	43	454.045
6	90.621	3	31.067	2	15.123	—	—	—	—	—	—	22	282.069
3	28.207	6	63.431	4	32.263	1	5.167	2	31.616	1	11.853	20	202.131
13	124.635	4	52.603	3	32.486	—	—	1	4.587	—	—	55	938.273
2	65.296	2	12.716	—	—	—	—	—	—	—	—	12	255.047
2	4.556	1	9.110	1	1.593	1	2.712	—	—	—	—	19	365.039
52	428.405	38	251.441	26	157.403	5	16.771	8	64.511	10	47.253	382	4.680.715
14	47.364	4	14.937	1	3.938	—	—	—	—	—	—	81	397.891
19	85.023	14	29.295	10	20.948	2	6.917	3	9.874	—	—	102	273.021
4	7.591	1	2.625	—	—	—	—	—	—	—	—	173	802.888
37	139.983	19	46.857	11	24.886	2	6.917	3	9.874	—	—	356	1.473.800
604	1.785.529	501	1.247.331	394	867.764	249	473.708	159	297.822	283	394.184	8.056	54.136.547

TAV. 5 — Comuni per ampiezza

A - Mon

PROVINCIE REGIONI	CLASSI DI AMPIEZZA																	
	fino a 500		501-1.000		1.001-2.000		2.001-3.000		3.001-4.000		4.001-5.000		5.001-10.000		10.001-15.000		15.001-20.000	
	Co- muni	Abitanti	Co- muni	Abitanti	Co- muni	Abitanti	Co- muni	Abitanti	Co- muni	Abitanti	Co- muni	Abitanti	Co- muni	Abitanti	Co- muni	Abitanti	Co- muni	Abitanti
Torino	29	8.527	35	24.610	27	36.457	5	13.341	2	6.516	6	26.683	2	14.007	1	10.641	—	—
Vercelli	32	8.384	9	6.715	3	4.498	6	14.280	5	17.078	1	4.165	3	21.840	—	—	1	16.219
Novara	17	5.944	29	20.901	20	26.718	9	21.396	2	6.347	1	4.231	4	24.437	—	—	2	36.024
Cuneo	36	10.171	17	12.432	16	22.636	6	14.631	3	10.505	2	9.502	3	23.023	—	—	—	—
Asti	—	—	—	—	—	—	—	—	—	—	—	—	—	—	—	—	—	—
Alessandria	5	1.649	4	2.368	4	5.223	—	—	—	—	—	—	—	—	—	—	—	—
PIEMONTE	119	34.675	94	67.026	70	95.532	26	63.648	12	40.446	10	44.581	12	83.307	1	10.641	3	52.243
VALLE D'AOSTA	28	8.867	19	13.182	17	24.003	6	13.670	1	3.535	2	8.987	—	—	—	—	—	—
Varese	11	3.528	14	10.087	11	16.953	7	16.433	3	9.960	1	4.629	2	12.370	1	14.118	—	—
Como	37	12.220	29	21.838	31	42.148	9	21.499	9	30.482	3	12.686	4	31.510	—	—	—	—
Sondrio	15	5.342	14	10.660	22	32.176	13	32.609	6	20.807	2	9.089	5	35.476	—	—	—	—
Milano	—	—	—	—	—	—	—	—	—	—	—	—	—	—	—	—	—	—
Bergamo	20	6.028	47	34.698	24	34.411	14	33.802	4	14.138	2	9.036	9	56.106	1	13.591	—	—
Brescia	3	1.060	24	17.734	30	44.186	15	37.860	9	30.005	2	8.554	8	61.285	2	23.711	—	—
Pavia	—	—	4	2.925	4	5.655	—	—	—	—	1	4.394	—	—	—	—	—	—
Cremona	—	—	—	—	—	—	—	—	—	—	—	—	—	—	—	—	—	—
Mantova	—	—	—	—	—	—	—	—	—	—	—	—	—	—	—	—	—	—
LOMBARDIA	86	28.178	132	97.942	122	175.529	58	142.203	31	105.392	11	48.388	28	196.747	4	51.420	—	—
Bolzano-Bozen	8	2.780	18	14.488	30	43.321	34	80.909	12	41.610	5	23.416	5	32.221	2	20.287	1	16.017
Trento	51	17.613	72	51.977	58	79.114	22	52.561	7	25.199	2	8.904	6	35.472	3	35.623	—	—
TRENTINO-A. ADIGE	59	20.393	90	66.465	88	122.435	56	133.470	19	66.809	7	32.320	11	67.693	5	55.910	1	16.017
Verona	1	293	2	1.424	5	6.823	5	11.869	2	6.481	—	—	1	6.732	—	—	—	—
Vicenza	2	809	5	3.888	8	12.151	7	15.914	5	17.226	1	4.045	3	20.282	—	—	—	—
Belluno	4	1.787	9	6.399	21	33.253	13	31.313	9	32.569	6	24.702	5	34.961	—	—	—	—
Treviso	—	—	—	—	—	—	—	—	—	—	—	—	—	—	—	—	—	—
Venezia	—	—	—	—	—	—	—	—	—	—	—	—	—	—	—	—	—	—
Padova	—	—	—	—	—	—	—	—	—	—	—	—	—	—	—	—	—	—
Rovigo	—	—	—	—	—	—	—	—	—	—	—	—	—	—	—	—	—	—
VENETO	7	2.889	16	11.711	34	52.227	25	59.096	16	56.276	7	28.747	9	61.975	—	—	—	—
Pordenone	—	—	8	5.772	2	3.279	—	—	—	—	—	—	—	—	—	—	—	—
Udine	4	1.681	10	8.017	22	31.151	5	12.214	5	16.186	—	—	1	6.468	1	10.076	—	—
Gorizia	—	—	—	—	—	—	—	—	—	—	—	—	—	—	—	—	—	—
Trieste	—	—	—	—	—	—	—	—	—	—	—	—	—	—	—	—	—	—
FRIULI-VENEZIA G.	4	1.681	18	13.789	24	34.430	5	12.214	5	16.186	—	—	1	6.468	1	10.076	—	—
Imperia	9	2.908	11	7.485	7	10.884	—	—	—	—	—	—	—	—	—	—	—	—
Savona	7	2.298	11	8.112	7	9.910	3	7.404	1	3.492	1	4.315	1	5.635	2	29.145	—	—
Genova	5	1.434	8	5.958	7	10.536	10	24.478	4	14.336	2	8.529	7	51.561	—	—	—	—
La Spezia	—	—	3	2.461	2	2.936	—	—	1	3.711	—	—	—	—	—	—	—	—
LIGURIA	21	6.640	33	24.016	23	34.266	13	31.882	6	21.539	3	12.844	8	57.196	2	29.145	—	—
Piacenza	1	339	1	607	4	6.615	1	2.599	2	6.995	2	9.874	—	—	—	—	—	—
Parma	—	—	—	—	6	9.852	3	7.340	3	10.755	1	4.227	2	12.976	—	—	—	—
Reggio nell'Emilia	—	—	—	—	3	4.594	2	4.670	—	—	2	8.612	2	14.059	—	—	—	—
Modena	—	—	—	—	3	4.132	3	7.877	6	20.082	1	4.483	—	—	1	12.426	—	—
Bologna	—	—	—	—	—	—	7	16.929	2	6.936	1	4.239	3	17.183	—	—	—	—
Ferrara	—	—	—	—	—	—	—	—	—	—	—	—	—	—	—	—	—	—
Ravenna	—	—	—	—	—	—	—	—	—	—	—	—	—	—	—	—	—	—
Forlì	—	—	—	—	2	2.457	1	2.908	—	—	1	4.660	1	6.684	—	—	—	—
EMILIA-ROMAGNA	1	339	1	607	18	27.650	17	42.323	13	44.768	8	36.095	8	50.902	1	12.426	—	—
Massa-Carrara	—	—	—	—	3	4.812	—	—	3	9.294	2	8.715	1	7.605	2	21.587	—	—
Lucca	—	—	5	4.100	5	7.170	5	12.498	2	7.086	3	14.233	3	22.254	2	24.135	—	—
Pistoia	—	—	1	833	1	1.916	3	7.263	—	—	—	—	1	8.716	—	—	—	—
Firenze	—	—	—	—	3	4.090	1	2.913	—	—	1	4.539	4	26.312	1	11.091	—	—
Livorno	—	—	—	—	—	—	—	—	—	—	—	—	—	—	—	—	—	—
Pisa	—	—	—	—	—	—	—	—	—	—	—	—	—	—	—	—	—	—
Arezzo	—	—	3	2.406	3	5.175	2	4.455	6	20.675	1	4.226	1	5.975	1	10.813	—	—
Siena	—	—	—	—	—	—	—	—	1	3.573	1	4.697	1	8.519	—	—	—	—
Grosseto	—	—	—	—	1	1.525	2	5.080	1	3.710	1	4.610	1	5.020	—	—	—	—
TOSCANA	—	—	9	7.339	16	24.688	13	32.209	13	44.338	9	41.020	12	84.401	6	67.126	—	—

demografica, zona altimetrica e provincia

X

TAGNA

DEMOGRAFICA

DEMOGRAFICA																		TOTALE	
20.001-30.000		30.001-40.000		40.001-50.000		50.001-65.000		65.001-80.000		80.001-100.000		100.001-250.000		250.001-500.000		oltre 500.000		Co-muni	Abitanti
Co-muni	Abitanti	Co-muni	Abitanti	Co-muni	Abitanti	Co-muni	Abitanti	Co-muni	Abitanti	Co-muni	Abitanti	Co-muni	Abitanti	Co-muni	Abitanti	Co-muni	Abitanti		
—	—	—	—	—	—	—	—	—	—	—	—	—	—	—	—	—	—	107	140.782
—	—	—	—	—	—	—	—	—	—	—	—	—	—	—	—	—	—	60	93.179
—	—	1	34.749	—	—	—	—	—	—	—	—	—	—	—	—	—	—	85	180.747
—	—	—	—	—	—	—	—	—	—	—	—	—	—	—	—	—	—	83	102.900
—	—	—	—	—	—	—	—	—	—	—	—	—	—	—	—	—	—	13	9.240
—	—	1	34.749	—	—	—	—	—	—	—	—	—	—	—	—	—	—	348	526.848
—	—	1	36.906	—	—	—	—	—	—	—	—	—	—	—	—	—	—	74	109.150
—	—	—	—	—	—	—	—	—	—	—	—	—	—	—	—	—	—	50	88.078
1	22.990	—	—	—	—	1	53.230	—	—	—	—	—	—	—	—	—	—	123	225.613
—	—	—	—	—	—	—	—	—	—	—	—	—	—	—	—	—	—	78	109.149
1	23.054	—	—	—	—	—	—	—	—	—	—	—	—	—	—	—	—	121	201.810
—	—	—	—	—	—	—	—	—	—	—	—	—	—	—	—	—	—	94	247.449
—	—	—	—	—	—	—	—	—	—	—	—	—	—	—	—	—	—	9	12.974
2	46.044	—	—	—	—	1	53.230	—	—	—	—	—	—	—	—	—	—	475	945.073
—	—	1	33.235	—	—	—	—	—	—	—	—	1	105.757	—	—	—	—	117	414.041
1	29.614	—	—	—	—	—	—	—	—	1	91.768	—	—	—	—	—	—	223	427.845
1	29.614	1	33.235	—	—	—	—	—	—	1	91.768	1	105.757	—	—	—	—	340	841.886
1	28.439	—	—	—	—	—	—	—	—	—	—	—	—	—	—	—	—	16	33.622
1	21.687	1	34.484	—	—	—	—	—	—	—	—	—	—	—	—	—	—	32	102.754
—	—	—	—	—	—	—	—	—	—	—	—	—	—	—	—	—	—	69	221.155
—	—	—	—	—	—	—	—	—	—	—	—	—	—	—	—	—	—	—	—
2	50.126	1	34.484	—	—	—	—	—	—	—	—	—	—	—	—	—	—	117	357.531
—	—	—	—	—	—	—	—	—	—	—	—	—	—	—	—	—	—	10	9.051
—	—	—	—	—	—	—	—	—	—	—	—	—	—	—	—	—	—	48	85.793
—	—	—	—	—	—	—	—	—	—	—	—	—	—	—	—	—	—	—	—
—	—	—	—	—	—	—	—	—	—	—	—	—	—	—	—	—	—	58	94.844
—	—	—	—	—	—	—	—	—	—	—	—	—	—	—	—	—	—	27	21.277
—	—	—	—	—	—	—	—	—	—	—	—	—	—	—	—	—	—	33	70.311
—	—	—	—	—	—	—	—	—	—	—	—	—	—	—	—	1	816.872	44	933.704
—	—	—	—	—	—	—	—	—	—	—	—	—	—	—	—	—	—	6	9.108
—	—	—	—	—	—	—	—	—	—	—	—	—	—	—	—	1	816.872	110	1.034.400
—	—	—	—	—	—	—	—	—	—	—	—	—	—	—	—	—	—	11	27.029
—	—	—	—	—	—	—	—	—	—	—	—	—	—	—	—	—	—	15	45.150
—	—	—	—	—	—	—	—	—	—	—	—	—	—	—	—	—	—	9	31.935
—	—	—	—	—	—	—	—	—	—	—	—	—	—	—	—	—	—	14	49.000
—	—	—	—	—	—	—	—	—	—	—	—	—	—	—	—	—	—	13	45.287
—	—	—	—	—	—	—	—	—	—	—	—	—	—	—	—	—	—	—	—
—	—	—	—	—	—	—	—	—	—	—	—	—	—	—	—	—	—	5	16.709
—	—	—	—	—	—	—	—	—	—	—	—	—	—	—	—	—	—	67	215.110
—	—	—	—	—	—	1	62.922	1	67.758	—	—	—	—	—	—	—	—	13	182.693
—	—	—	—	—	—	—	—	—	—	1	93.185	—	—	—	—	—	—	25	91.476
—	—	—	—	—	—	—	—	—	—	—	—	—	—	—	—	—	—	7	111.913
—	—	—	—	—	—	—	—	—	—	—	—	—	—	—	—	—	—	10	48.945
—	—	—	—	—	—	—	—	—	—	—	—	—	—	—	—	—	—	—	—
—	—	—	—	—	—	—	—	—	—	—	—	—	—	—	—	—	—	17	53.225
—	—	—	—	—	—	—	—	—	—	—	—	—	—	—	—	—	—	3	16.789
—	—	—	—	—	—	—	—	—	—	—	—	—	—	—	—	—	—	6	19.945
—	—	—	—	—	—	1	62.922	1	67.758	1	93.185	—	—	—	—	—	—	81	524.986

Segue Tav. 5 — Comuni per ampiezza

Segue A - MON

PROVINCIE REGIONI	CLASSI DI AMPIEZZA																	
	fino a 500		501-1.000		1.001-2.000		2.001-3.000		3.001-4.000		4.001-5.000		5.001-10.000		10.001-15.000		15.001-20.000	
	Co- muni	Abitanti	Co- muni	Abitanti	Co- muni	Abitanti	Co- muni	Abitanti	Co- muni	Abitanti	Co- muni	Abitanti	Co- muni	Abitanti	Co- muni	Abitanti	Co- muni	Abitanti
Perugia	1	428	4	2.737	6	9.497	3	7.353	1	3.740	—	—	2	11.802	1	12.468	—	—
Terni	1	351	—	—	1	1.167	2	4.734	—	—	—	—	—	—	—	—	—	—
UMBRIA	2	779	4	2.737	7	10.664	5	12.087	1	3.740	—	—	2	11.802	1	12.468	—	—
Pesaro e Urbino	—	—	2	1.513	7	10.406	1	2.836	3	10.048	—	—	—	—	1	10.044	—	—
Ancona	—	—	—	—	—	—	2	4.764	1	3.556	—	—	2	14.400	—	—	—	—
Macerata	4	997	6	4.323	7	11.645	—	—	1	3.709	—	—	—	—	—	—	—	—
Ascoli Piceno	—	—	—	—	3	4.091	3	7.801	—	—	1	4.920	—	—	—	—	—	—
MARCHE	4	997	8	5.836	17	26.142	6	15.401	5	17.313	1	4.920	2	14.400	1	10.044	—	—
Viterbo	—	—	—	—	—	—	—	—	—	—	—	—	—	—	—	—	—	—
Rieti	13	5.400	11	8.031	9	12.217	4	10.131	4	14.402	1	4.817	1	5.095	—	—	—	—
Roma	8	2.780	12	8.668	14	19.134	—	—	1	3.607	—	—	3	21.935	—	—	—	—
Latina	—	—	—	—	—	—	1	2.742	—	—	1	4.094	—	—	—	—	—	—
Frosinone	1	458	6	4.210	13	17.903	8	18.833	2	7.261	2	8.893	1	6.454	—	—	1	16.653
LAZIO	22	8.638	29	20.909	36	49.254	13	31.706	7	25.270	4	17.804	5	33.484	—	—	1	16.653
L'Aquila	12	4.715	33	24.613	35	50.723	8	18.160	6	19.121	5	21.976	5	30.717	1	10.271	—	—
Teramo	—	—	2	1.138	4	6.193	3	7.022	2	6.128	—	—	2	13.993	—	—	—	—
Pescara	1	450	5	3.631	3	3.957	2	5.299	3	9.512	—	—	1	5.549	—	—	—	—
Chieti	5	1.808	11	7.868	9	13.996	3	6.688	2	7.025	—	—	—	—	—	—	—	—
ABRUZZI	18	6.973	51	37.250	51	74.869	16	37.169	13	41.786	5	21.976	8	50.259	1	10.271	—	—
Isernia	4	1.371	13	9.637	19	26.184	5	11.073	1	3.810	—	—	1	6.749	—	—	—	—
Campobasso	2	725	9	6.901	19	26.211	3	7.439	3	9.218	1	4.527	3	19.513	—	—	—	—
MOLISE	6	2.096	22	16.538	38	52.395	8	18.512	4	13.028	1	4.527	4	26.262	—	—	—	—
Caserta	—	—	1	953	5	6.887	—	—	—	—	—	—	—	—	1	10.098	—	—
Benevento	—	—	3	2.702	10	15.600	6	14.169	7	25.154	4	17.762	3	21.340	2	21.581	—	—
Napoli	—	—	—	—	—	—	—	—	—	—	—	—	—	—	—	—	—	—
Avellino	—	—	3	2.366	14	19.654	13	30.190	6	20.816	8	35.303	9	58.284	—	—	—	—
Salerno	—	—	4	3.131	13	18.034	9	22.825	3	10.045	2	8.848	1	8.534	—	—	—	—
CAMPANIA	—	—	11	9.152	42	60.175	28	67.184	16	56.015	14	61.913	13	88.158	3	31.679	—	—
Foggia	1	429	—	—	2	3.040	2	4.939	2	7.061	1	4.211	—	—	—	—	—	—
Bari	—	—	—	—	—	—	—	—	—	—	—	—	—	—	—	—	—	—
Taranto	—	—	—	—	—	—	—	—	—	—	—	—	—	—	—	—	—	—
Brindisi	—	—	—	—	—	—	—	—	—	—	—	—	—	—	—	—	—	—
Lecce	—	—	—	—	—	—	—	—	—	—	—	—	—	—	—	—	—	—
PUGLIA	1	429	—	—	2	3.040	2	4.939	2	7.061	1	4.211	—	—	—	—	—	—
Potenza	—	—	3	2.634	21	30.303	20	47.892	12	41.875	8	36.070	5	32.988	3	34.440	—	—
Matera	—	—	1	892	2	2.703	—	—	1	3.363	—	—	—	—	—	—	—	—
BASILICATA	—	—	4	3.526	23	33.006	20	47.892	13	45.238	8	36.070	5	32.988	3	34.440	—	—
Cosenza	1	429	7	5.928	24	35.464	14	34.747	13	44.692	10	43.923	7	45.180	2	25.024	1	17.162
Catanzaro	—	—	3	2.396	13	18.825	7	15.917	6	19.095	4	17.883	4	25.709	1	10.935	—	—
Reggio di Calabria	—	—	2	1.938	10	14.695	5	11.678	8	26.767	3	12.995	5	31.101	2	22.585	—	—
CALABRIA	1	429	12	10.262	47	68.984	26	62.342	27	90.554	17	74.801	16	101.990	5	58.544	1	17.162
Trapani	—	—	—	—	—	—	—	—	—	—	—	—	—	—	—	—	—	—
Palermo	—	—	2	1.626	2	2.776	2	5.746	3	10.410	3	13.264	7	41.918	3	31.849	—	—
Messina	1	379	3	2.446	14	20.291	13	31.079	4	13.187	8	34.837	7	42.273	2	22.518	—	—
Agrigento	—	—	—	—	—	—	—	—	—	—	—	—	4	25.672	—	—	—	—
Caltanissetta	—	—	—	—	—	—	—	—	—	—	—	—	—	—	—	—	—	—
Enna	—	—	—	—	1	1.216	—	—	1	3.427	—	—	—	—	1	11.853	1	15.324
Catania	—	—	—	—	1	1.381	1	2.011	1	3.862	2	8.729	3	17.094	1	10.997	1	18.799
Ragusa	—	—	—	—	—	—	—	—	—	—	—	—	—	—	—	—	—	—
Siracusa	—	—	—	—	—	—	—	—	—	—	—	—	—	—	—	—	—	—
SICILIA	1	379	5	4.072	18	25.664	16	38.836	9	30.886	13	56.830	21	126.957	7	77.217	2	34.123
Sassari	—	—	—	—	2	2.862	1	2.232	1	3.938	—	—	1	5.987	—	—	—	—
Nuoro	1	403	2	1.606	9	12.470	7	16.757	2	7.039	5	22.313	1	5.101	—	—	—	—
Cagliari	—	—	—	—	—	—	—	—	—	—	—	—	—	—	—	—	—	—
SARDEGNA	1	403	2	1.606	11	15.332	8	18.989	3	10.977	5	22.313	2	11.088	—	—	—	—
ITALIA	381	124.785	560	413.985	704	1.010.285	367	885.772	216	741.157	126	558.347	167	1.106.077	41	471.407	8	136.198

demografica, zona altimetrica e provincia

TAGNA

DEMOGRAFICA

TOTALE

20.001-30.000		30.001-40.000		40.001-50.000		50.001-65.000		65.001-80.000		80.001-100.000		100.001-250.000		250.001-500.000		oltre 500.000		TOTALE	
Co- muni	Abitanti	Co- muni	Abitanti	Co- muni	Abitanti	Co- muni	Abitanti	Co- muni	Abitanti	Co- muni	Abitanti	Co- muni	Abitanti	Co- muni	Abitanti	Co- muni	Abitanti	Co- muni	Abitanti
—	—	1	31.434	—	—	1	50.037	—	—	—	—	—	—	—	—	—	—	20	129.496
—	—	1	31.434	—	—	1	50.037	—	—	—	—	—	—	—	—	—	—	4	6.252
—	—	—	—	—	—	—	—	—	—	—	—	—	—	—	—	—	—	24	135.748
—	—	—	—	—	—	—	—	—	—	—	—	—	—	—	—	—	—	14	31.847
1	27.278	—	—	—	—	—	—	—	—	—	—	—	—	—	—	—	—	6	40.998
—	—	—	—	—	—	—	—	—	—	—	—	—	—	—	—	—	—	18	20.674
—	—	—	—	—	—	—	—	—	—	—	—	—	—	—	—	—	—	7	16.812
1	27.278	—	—	—	—	—	—	—	—	—	—	—	—	—	—	—	—	45	122.331
—	—	—	—	—	—	—	—	—	—	—	—	—	—	—	—	—	—	—	—
—	—	1	30.179	—	—	—	—	—	—	—	—	—	—	—	—	—	—	44	39.272
—	—	—	—	—	—	—	—	—	—	—	—	—	—	—	—	—	—	38	56.124
2	45.029	—	—	—	—	—	—	—	—	—	—	—	—	—	—	—	—	2	6.826
2	45.029	1	39.179	—	—	—	—	—	—	—	—	—	—	—	—	—	—	36	125.694
—	—	—	—	—	—	—	—	—	—	—	—	—	—	—	—	—	—	120	287.926
1	20.620	1	32.010	—	—	1	60.131	—	—	—	—	—	—	—	—	—	—	108	293.066
—	—	—	—	—	—	—	—	—	—	—	—	—	—	—	—	—	—	13	34.474
—	—	—	—	—	—	—	—	—	—	—	—	—	—	—	—	—	—	15	28.398
—	—	—	—	—	—	—	—	—	—	—	—	—	—	—	—	—	—	30	37.385
1	20.629	1	32.010	—	—	1	60.131	—	—	—	—	—	—	—	—	—	—	166	393.323
—	—	—	—	—	—	—	—	—	—	—	—	—	—	—	—	—	—	43	58.824
—	—	—	—	1	41.782	—	—	—	—	—	—	—	—	—	—	—	—	41	116.316
—	—	—	—	1	41.782	—	—	—	—	—	—	—	—	—	—	—	—	84	175.140
—	—	—	—	—	—	—	—	—	—	—	—	—	—	—	—	—	—	7	17.338
—	—	—	—	—	—	—	—	—	—	—	—	—	—	—	—	—	—	35	118.398
1	22.661	—	—	—	—	—	—	—	—	—	—	—	—	—	—	—	—	54	189.274
—	—	—	—	—	—	—	—	—	—	—	—	—	—	—	—	—	—	32	71.417
1	22.661	—	—	—	—	—	—	—	—	—	—	—	—	—	—	—	—	128	396.937
—	—	—	—	—	—	—	—	—	—	—	—	—	—	—	—	—	—	8	19.680
—	—	—	—	—	—	—	—	—	—	—	—	—	—	—	—	—	—	—	—
—	—	—	—	—	—	—	—	—	—	—	—	—	—	—	—	—	—	8	19.680
—	—	—	—	—	—	—	—	—	—	—	—	—	—	—	—	—	—	73	282.799
—	—	—	—	—	—	1	56.597	—	—	—	—	—	—	—	—	—	—	4	6.958
—	—	—	—	—	—	1	56.597	—	—	—	—	—	—	—	—	—	—	77	289.757
1	20.615	—	—	—	—	—	—	—	—	—	—	—	—	—	—	—	—	80	273.164
—	—	—	—	—	—	—	—	—	—	—	—	—	—	—	—	—	—	38	110.760
—	—	—	—	—	—	—	—	—	—	—	—	—	—	—	—	—	—	35	121.759
1	20.615	—	—	—	—	—	—	—	—	—	—	—	—	—	—	—	—	153	505.683
—	—	—	—	—	—	—	—	—	—	—	—	—	—	—	—	—	—	—	—
—	—	—	—	—	—	—	—	—	—	—	—	—	—	1	250.656	—	—	22	107.589
—	—	—	—	—	—	—	—	—	—	—	—	—	—	—	—	—	—	53	417.666
—	—	—	—	—	—	—	—	—	—	—	—	—	—	—	—	—	—	4	25.672
—	—	—	—	—	—	—	—	—	—	—	—	—	—	—	—	—	—	—	—
1	20.108	1	32.129	—	—	—	—	—	—	—	—	—	—	—	—	—	—	4	31.820
—	—	—	—	—	—	—	—	—	—	—	—	—	—	—	—	—	—	12	115.110
—	—	—	—	—	—	—	—	—	—	—	—	—	—	—	—	—	—	—	—
1	20.108	1	32.129	—	—	—	—	—	—	—	—	—	—	1	250.656	—	—	95	697.857
—	—	—	—	—	—	—	—	—	—	—	—	—	—	—	—	—	—	5	15.019
—	—	—	—	—	—	—	—	—	—	—	—	—	—	—	—	—	—	27	65.989
—	—	—	—	—	—	—	—	—	—	—	—	—	—	—	—	—	—	—	—
—	—	—	—	—	—	—	—	—	—	—	—	—	—	—	—	—	—	32	80.708
12	282.104	8	274.126	1	41.782	5	282.917	1	67.758	2	184.953	1	105.757	1	250.656	1	810.972	2.602	7.754.918

TAV. 5 — Comuni per ampiezza

B - COL

PROVINCIE REGIONI	CLASSI DI AMPIEZZA																	
	fino a 500		501-1.000		1.001-2.000		2.001-3.000		3.001-4.000		4.001-5.000		5.001-10.000		10.001-15.000		15.001-20.000	
	Co- muni	Abitanti	Co- muni	Abitanti	Co- muni	Abitanti	Co- muni	Abitanti	Co- muni	Abitanti	Co- muni	Abitanti	Co- muni	Abitanti	Co- muni	Abitanti	Co- muni	Abitanti
Torino	15	5.327	38	27.133	38	55.436	6	15.110	9	30.176	5	21.211	10	75.762	2	24.684	—	—
Vercelli	10	3.451	10	7.627	11	15.434	10	24.472	—	—	2	8.211	3	23.059	—	—	1	15.073
Novara	2	798	9	7.007	14	18.679	8	19.384	2	7.052	3	13.253	2	13.277	1	10.158	2	34.689
Cuneo	35	11.571	34	23.157	26	40.193	12	29.006	2	7.355	4	18.608	4	23.807	—	—	—	—
Asti	34	10.704	41	29.219	28	39.982	6	13.838	3	11.311	—	—	2	12.695	2	21.023	—	—
Alessandria	33	11.269	51	37.238	33	48.668	5	10.337	1	3.515	1	4.299	3	17.426	1	12.097	—	—
PIEMONTE	129	43.120	183	131.381	150	218.392	47	112.147	17	59.409	15	65.582	24	166.026	6	67.962	3	49.762
VALLE D'AOSTA	—	—	—	—	—	—	—	—	—	—	—	—	—	—	—	—	—	—
Varese	4	1.780	8	6.177	11	16.000	10	25.046	11	37.377	12	52.775	8	57.923	2	22.206	2	33.358
Como	—	—	11	8.634	39	56.239	24	60.244	14	47.347	2	8.866	13	86.293	1	11.270	2	31.524
Sondrio	—	—	—	—	—	—	—	—	—	—	—	—	—	—	—	—	—	—
Milano	—	—	1	953	1	1.097	—	—	2	6.877	2	8.411	3	18.024	2	26.139	1	18.827
Bergamo	—	—	3	2.815	6	8.615	10	24.473	9	31.963	5	21.685	8	46.983	3	35.846	—	—
Brescia	1	476	—	—	7	9.844	9	21.901	7	23.632	4	17.188	8	59.964	2	20.354	1	17.900
Pavia	12	3.765	8	6.281	14	18.883	4	9.657	1	3.144	—	—	1	7.813	1	11.766	—	—
Cremona	—	—	—	—	—	—	—	—	—	—	—	—	—	—	—	—	—	—
Mantova	—	—	—	—	2	3.285	—	—	2	6.483	—	—	1	5.395	1	13.303	—	—
LOMBARDIA	17	6.021	31	24.860	80	113.963	57	141.321	46	156.823	25	108.925	42	282.395	12	140.884	6	101.609
Bolzano-Bozen	—	—	—	—	—	—	—	—	—	—	—	—	—	—	—	—	—	—
Trento	—	—	—	—	—	—	—	—	—	—	—	—	—	—	—	—	—	—
TRENTINO-A. ADIGE	—	—	—	—	—	—	—	—	—	—	—	—	—	—	—	—	—	—
Verona	—	—	—	—	7	10.387	3	6.997	5	16.683	2	8.068	10	69.401	—	—	—	—
Vicenza	—	—	5	3.834	9	13.446	8	19.682	3	9.385	8	35.736	8	55.544	1	11.975	1	17.890
Belluno	—	—	—	—	—	—	—	—	—	—	—	—	—	—	—	—	—	—
Treviso	—	—	—	—	6	9.507	5	11.919	10	34.362	3	12.956	9	58.436	1	11.021	—	—
Venezia	—	—	—	—	—	—	—	—	—	—	—	—	—	—	—	—	—	—
Padova	—	—	—	—	1	1.951	2	5.004	3	10.250	3	13.080	2	14.491	—	—	—	—
Rovigo	—	—	—	—	—	—	—	—	—	—	—	—	—	—	—	—	—	—
VENETO	—	—	5	3.834	23	35.291	18	43.602	21	70.680	16	69.840	29	197.872	2	22.996	1	17.890
Pordenone	—	—	1	968	8	12.549	1	2.095	1	3.380	1	4.729	3	23.607	—	—	—	—
Udine	—	—	1	741	4	6.810	10	24.461	3	9.290	—	—	6	38.877	2	22.208	—	—
Gorizia	—	—	1	818	1	1.724	—	—	—	—	—	—	—	—	—	—	—	—
Trieste	—	—	1	702	1	1.394	—	—	—	—	—	—	2	13.225	1	13.104	—	—
FRIULI-VENEZIA G.	—	—	4	3.229	14	22.477	11	26.556	4	12.670	1	4.729	11	75.709	3	35.312	—	—
Imperia	9	3.373	12	8.416	8	10.926	2	5.205	2	6.943	—	—	2	13.801	2	26.505	—	—
Savona	8	2.975	7	5.273	3	3.665	2	4.524	2	7.033	4	18.286	3	21.139	5	63.214	1	19.814
Genova	1	325	2	1.547	4	5.585	7	16.589	1	3.423	1	4.809	2	16.245	2	26.949	—	—
La Spezia	—	—	4	3.421	6	8.984	3	7.547	2	7.365	1	4.347	7	45.760	1	14.680	1	18.676
LIGURIA	18	6.673	25	18.657	21	29.160	14	33.865	7	24.764	6	27.442	14	96.945	10	131.348	2	38.490
Piacenza	1	390	—	—	2	2.856	3	7.717	6	20.669	4	18.059	3	17.876	1	11.110	—	—
Parma	—	—	—	—	1	1.597	4	8.716	1	3.173	2	8.658	6	43.991	—	—	1	17.525
Reggio nell'Emilia	—	—	—	—	—	—	1	2.546	3	10.401	3	13.029	2	12.437	1	11.551	1	17.048
Modena	—	—	—	—	—	—	—	—	3	10.198	—	—	4	27.903	1	10.261	1	18.286
Bologna	—	—	—	—	3	4.942	7	16.532	2	7.181	1	4.732	2	15.486	3	36.351	—	—
Ferrara	—	—	—	—	—	—	—	—	—	—	—	—	—	—	—	—	—	—
Ravenna	—	—	—	—	—	—	—	—	1	3.338	1	4.785	1	9.317	—	—	—	—
Forlì	—	—	2	1.699	10	16.599	5	12.393	1	3.806	6	26.961	4	26.105	—	—	—	—
EMILIA-ROMAGNA	1	390	2	1.699	16	25.994	20	47.904	17	58.766	17	76.224	22	153.115	6	69.273	3	52.859
Massa-Carrara	—	—	—	—	1	1.302	1	2.550	—	—	1	4.091	—	—	1	10.319	—	—
Lucca	—	—	—	—	—	—	—	—	—	—	—	—	—	—	—	—	—	—
Pistoia	—	—	—	—	—	—	1	2.722	1	3.755	—	—	8	51.511	2	27.121	2	36.674
Firenze	—	—	—	—	—	—	1	2.947	5	17.496	4	18.074	9	64.684	9	116.122	4	66.662
Livorno	1	323	1	682	2	2.859	5	12.629	1	3.025	1	4.066	2	14.804	3	32.264	—	—
Pisa	—	—	4	3.367	7	10.941	3	8.367	2	6.429	4	18.272	6	41.686	—	—	1	15.888
Arezzo	—	—	—	—	1	1.118	4	8.874	4	13.460	—	—	7	50.801	1	10.845	2	35.309
Siena	—	—	—	—	7	11.310	6	16.382	4	13.199	1	4.756	10	63.323	3	40.442	—	—
Grosseto	—	—	—	—	2	3.486	4	10.039	3	11.427	2	9.018	5	34.920	4	48.125	1	16.775
TOSCANA	1	323	5	4.049	20	31.016	25	64.510	20	68.791	13	58.277	47	321.729	23	285.238	10	171.308

demografica, zona altimetrica e provincia

LINA

D E M O G R A F I C A																			TOTALE	
20.001-30.000		30.001-40.000		40.001-50.000		50.001-65.000		65.001-80.000		80.001-100.000		100.001-250.000		250.001-500.000		oltre 500.000		Co-muni	Abitanti	
Co-muni	Abitanti	Co-muni	Abitanti	Co-muni	Abitanti	Co-muni	Abitanti	Co-muni	Abitanti	Co-muni	Abitanti	Co-muni	Abitanti	Co-muni	Abitanti	Co-muni	Abitanti			
1	29.152	1	37.881	1	47.280													126	369.152	
						1	54.076											48	151.403	
																		43	124.297	
2	50.278																	119	203.975	
2	44.863							1	76.151									117	214.923	
5	124.293	1	37.881	1	47.280	1	54.076	1	76.151									130	189.712	
																		583	1.253.462	
																		69	335.881	
		1	32.488							1	83.239							108	440.901	
										1	97.996									
																		12	80.328	
																		45	299.282	
														1	126.902			40	381.306	
														1	210.047			41	61.309	
																		6	28.466	
		1	32.488																	
																		321	1.627.473	
1	20.171	2	70.204															27	111.536	
																		46	257.867	
		2	62.422															36	200.623	
																		11	44.776	
1	20.171	4	132.626															120	614.802	
																		15	47.328	
																		26	102.387	
				1	42.778													3	45.320	
																		6	300.304	
				1	42.778									1	271.879			50	495.339	
1	25.801			1	40.670	1	62.210											40	203.850	
								1	79.809									36	225.732	
2	47.913	1	30.884															23	154.269	
																		26	235.327	
3	73.714	1	30.884	1	40.670	1	62.210	1	79.809				1	124.547				125	819.178	
1	23.805																	20	78.677	
																		16	107.465	
		1	36.079															11	67.012	
1	23.717	1	36.674															10	102.727	
																		21	636.143	
																		3	17.440	
																		28	87.563	
2	47.522	2	72.753												1	490.528		109	1.097.027	
																		4	18.262	
1	20.639																	15	142.422	
2	49.243			2	89.414													38	1.025.677	
2	50.168	1	39.654										1	143.232	1	457.803		20	335.265	
1	22.810												1	174.791				28	127.760	
2	45.378									1	87.330							22	253.115	
1	25.386									1	65.634							33	240.432	
																		21	133.790	
9	213.624	1	39.654	2	89.414			1	65.634	1	87.330	2	318.023	1	457.803			181	2.276.723	

PROVINCIE REGIONI	CLASSI DI AMPIEZZA																	
	fino a 500		501-1.000		1.001-2.000		2.001-3.000		3.001-4.000		4.001-5.000		5.001-10.000		10.001-15.000		15.001-20.000	
	Co- muni	Abitanti	Co- muni	Abitanti	Co- muni	Abitanti	Co- muni	Abitanti	Co- muni	Abitanti	Co- muni	Abitanti	Co- muni	Abitanti	Co- muni	Abitanti	Co- muni	Abitanti
Umbria	—	—	2	1.770	5	8.984	3	7.674	6	20.598	4	17.636	9	59.306	4	49.469	2	32.645
Perugia	—	—	2	1.724	11	17.837	7	17.430	2	7.381	1	4.708	1	5.983	1	10.710	—	—
UMBRIA	—	—	4	3.494	16	26.821	10	25.104	8	27.979	5	22.344	10	65.289	5	60.179	2	32.645
Castello del Piano	1	499	9	7.319	16	24.529	7	17.978	9	30.598	1	4.441	6	37.122	1	10.238	1	16.236
Castellina del Piano	—	—	3	2.776	13	19.794	7	17.614	6	20.425	—	—	7	45.593	2	24.322	—	—
Castellina Grotte	1	402	4	3.115	7	10.991	3	7.346	5	16.559	2	9.047	9	60.418	4	46.614	2	34.608
Castellina del Piano	1	388	12	9.462	20	29.859	12	29.637	5	16.415	3	12.741	6	37.991	3	38.659	1	17.496
MARCHE	3	1.289	28	22.672	56	85.173	29	72.575	25	83.997	6	26.229	28	181.124	10	119.833	4	68.340
Castellina	—	—	5	3.945	18	27.715	11	25.461	10	33.485	3	13.516	8	53.585	2	26.367	—	—
Castellina	3	1.087	9	6.537	11	14.063	2	4.212	2	6.734	1	4.211	1	7.046	—	—	—	—
Castellina	1	400	6	4.785	11	16.482	10	24.034	7	23.200	10	43.906	14	99.251	4	43.776	4	68.013
Castellina	—	—	2	1.472	5	7.403	1	2.695	3	10.702	—	—	6	39.950	1	11.746	2	34.012
Castellina	—	—	4	3.120	13	20.967	9	21.339	8	26.917	6	27.911	7	47.415	3	34.663	3	50.880
LAZIO	4	1.487	26	19.859	58	86.630	33	77.741	30	101.038	20	89.544	36	247.247	10	116.552	9	152.905
Aquila	—	—	—	—	—	—	—	—	—	—	—	—	—	—	—	—	—	—
Castellina	—	—	1	856	6	9.599	3	7.853	6	20.563	5	22.194	9	64.162	1	11.599	2	37.976
Castellina	1	493	3	2.448	10	15.003	3	7.518	4	13.913	2	9.016	5	35.959	1	11.498	1	18.265
Castellina	1	308	9	7.238	26	38.588	13	30.674	6	20.376	7	29.688	7	48.938	1	12.501	—	—
ABRUZZI	2	801	13	10.542	42	63.190	19	46.045	16	54.852	14	60.898	21	149.059	3	35.598	3	56.241
Castellina	1	394	1	814	3	5.050	1	2.202	1	3.028	—	—	1	6.158	—	—	1	15.696
Castellina	1	234	5	4.150	18	25.144	8	19.900	5	17.311	1	4.433	4	24.494	—	—	1	15.659
MOLISE	2	628	6	4.964	21	30.194	9	22.102	6	20.339	1	4.433	5	30.652	—	—	2	31.355
Castellina	—	—	4	3.021	15	23.248	10	22.959	7	23.886	5	22.083	3	20.081	2	28.335	—	—
Castellina	—	—	2	1.640	12	18.816	11	26.839	11	36.327	2	8.706	3	16.854	—	—	—	—
Castellina	—	—	—	—	—	—	3	7.389	3	9.988	4	17.321	12	86.377	6	72.842	5	88.520
Castellina	—	—	5	3.920	24	35.666	13	31.948	9	29.736	6	26.163	7	48.340	1	10.080	—	—
Castellina	1	499	5	3.642	35	47.741	20	47.137	14	46.743	6	26.237	21	141.858	3	33.418	3	48.709
CAMPANIA	1	499	16	12.223	86	125.471	57	136.272	44	146.680	23	100.510	46	313.460	12	144.675	8	137.229
Castellina	—	—	—	—	5	8.373	6	15.300	7	24.331	3	13.691	7	48.183	1	11.820	3	54.281
Castellina	—	—	—	—	1	1.465	—	—	—	—	—	—	6	46.456	7	85.845	3	51.608
Castellina	—	—	—	—	—	—	—	—	—	—	—	—	—	1	11.674	3	48.098	—
Castellina	—	—	—	—	—	—	—	—	—	—	—	—	1	6.537	1	10.665	—	—
PUGLIA	—	—	—	—	6	9.838	6	15.300	7	24.331	3	13.691	14	101.176	10	120.004	9	153.987
Castellina	—	—	1	986	4	5.857	6	14.862	4	14.654	3	12.634	4	26.550	3	34.899	1	15.194
Castellina	—	—	—	—	4	5.799	4	9.999	3	9.735	2	9.042	7	50.579	—	—	—	—
BASILICATA	—	—	1	986	8	11.656	10	24.861	7	24.389	5	21.676	11	77.129	3	34.899	1	15.194
Castellina	—	—	5	4.212	29	45.782	9	21.793	8	27.365	5	22.776	4	31.895	4	44.282	1	17.331
Castellina	—	—	4	3.692	32	48.997	23	54.773	24	80.643	13	55.308	13	89.179	1	10.369	—	—
Castellina	—	—	6	5.341	13	20.271	7	16.524	7	23.218	2	8.561	12	78.863	4	44.419	2	33.141
CALABRIA	—	—	15	13.245	74	115.050	39	93.090	39	131.226	20	86.645	29	199.937	9	99.070	3	50.472
Castellina	—	—	—	—	1	1.926	2	4.921	2	7.286	2	9.289	3	22.155	4	48.449	—	—
Castellina	—	—	3	2.548	3	4.377	11	27.510	7	24.257	4	16.951	17	113.469	2	27.170	1	15.572
Castellina	—	—	4	2.836	16	23.398	9	22.799	6	21.272	8	35.569	7	47.927	2	21.563	—	—
Castellina	—	—	—	—	5	8.330	—	—	7	22.749	1	4.130	9	56.609	6	69.758	2	31.291
Castellina	—	—	1	787	1	1.730	3	7.713	2	7.163	3	13.930	5	36.604	1	11.762	2	31.142
Castellina	—	—	—	—	—	—	—	—	1	3.032	2	8.580	5	33.399	5	58.613	1	16.364
Castellina	—	—	1	913	1	1.579	1	2.048	4	14.012	5	21.525	14	102.335	5	60.775	1	15.372
Castellina	—	—	—	—	—	—	—	—	1	3.491	1	4.046	2	14.960	2	24.655	—	—
Castellina	—	—	—	—	2	2.885	1	2.712	1	3.264	—	—	2	17.904	2	26.006	1	17.464
SICILIA	—	—	9	7.084	29	44.225	27	67.703	31	106.526	26	114.020	64	445.362	29	348.751	8	127.205
Castellina	2	647	13	8.981	23	33.021	7	17.004	8	27.919	6	26.994	5	32.454	3	34.953	—	—
Castellina	7	2.546	10	7.077	21	31.107	16	39.274	11	36.739	2	8.146	7	51.410	—	—	—	—
Castellina	7	2.106	26	19.508	32	44.085	12	27.689	6	20.675	9	40.777	10	66.528	2	24.003	—	—
SARDEGNA	16	5.299	49	35.566	76	108.213	35	83.967	25	85.333	17	75.917	22	150.392	5	58.956	—	—
ITALIA	194	66.530	422	318.344	796	1.132.754	466	1.134.665	370	1.258.593	233	1.026.926	475	3.254.618	158	1.891.530	74	1.257.491

demografica, zona altimetrica e provincia

LINA

DEMOGRAFICA

TOTALE

20.001-30.000		30.001-40.000		40.001-50.000		50.001-65.000		65.001-80.000		80.001-100.000		100.001-250.000		250.001-500.000		oltre 500.000		TOTALE	
Co- muni	Abitanti	Co- muni	Abitanti	Co- muni	Abitanti	Co- muni	Abitanti	Co- muni	Abitanti	Co- muni	Abitanti	Co- muni	Abitanti	Co- muni	Abitanti	Co- muni	Abitanti	Co- muni	Abitanti
1	24.002	2	71.435	—	—	—	—	—	—	—	—	1	129.921	—	—	—	—	39	423.440
2	43.895	—	—	—	—	—	—	—	—	—	—	1	106.927	—	—	—	—	28	216.595
3	67.897	2	71.435	—	—	—	—	—	—	—	—	2	236.848	—	—	—	—	67	640.035
—	—	—	—	1	47.857	—	—	—	—	1	84.719	—	—	—	—	—	—	53	281.596
2	48.017	1	38.090	1	40.193	—	—	—	—	—	—	1	109.789	—	—	—	—	43	366.913
—	—	1	32.844	1	43.537	—	—	—	—	—	—	—	—	—	—	—	—	39	285.481
—	—	1	34.067	1	42.014	1	55.217	—	—	—	—	—	—	—	—	—	—	66	323.916
2	46.017	3	105.001	4	173.601	1	55.217	—	—	1	84.719	1	109.789	—	—	—	—	201	1.237.576
—	—	—	—	—	—	1	54.461	—	—	—	—	—	—	—	—	—	—	58	238.333
—	—	—	—	—	—	—	—	—	—	—	—	—	—	—	—	—	—	20	43.890
2	46.180	2	71.222	2	85.028	1	52.108	—	—	—	—	—	—	—	—	—	—	74	579.283
2	46.068	—	—	—	—	—	—	—	—	—	—	—	—	—	—	—	—	22	153.983
1	24.096	1	39.025	—	—	—	—	—	—	—	—	—	—	—	—	—	—	35	206.936
5	116.884	3	110.250	2	85.929	2	106.569	—	—	—	—	—	—	—	—	—	—	238	1.312.634
—	—	—	—	—	—	—	—	—	—	—	—	—	—	—	—	—	—	—	—
—	—	—	—	1	47.804	—	—	—	—	—	—	—	—	—	—	—	—	34	222.600
—	—	—	—	—	—	—	—	—	—	—	—	1	122.470	—	—	—	—	31	236.583
3	74.435	—	—	—	—	1	51.436	—	—	—	—	—	—	—	—	—	—	74	311.182
3	74.435	—	—	1	47.804	1	51.436	—	—	—	—	1	122.470	—	—	—	—	139	773.371
—	—	—	—	—	—	—	—	—	—	—	—	—	—	—	—	—	—	9	33.342
—	—	—	—	—	—	—	—	—	—	—	—	—	—	—	—	—	—	43	111.325
—	—	—	—	—	—	—	—	—	—	—	—	—	—	—	—	—	—	32	144.567
1	28.129	—	—	—	—	1	62.710	—	—	—	—	—	—	—	—	—	—	48	234.402
—	—	—	—	—	—	1	59.009	—	—	—	—	—	—	—	—	—	—	42	168.191
4	88.741	—	—	1	45.035	3	166.066	2	144.526	1	91.670	—	—	—	—	1	1.226.591	45	2.046.575
—	—	—	—	—	—	1	52.382	—	—	—	—	—	—	—	—	—	—	60	233.235
—	—	—	—	1	46.496	—	—	—	—	—	—	1	155.496	—	—	—	—	110	597.880
5	116.870	—	—	2	92.041	6	341.067	2	144.526	1	91.676	1	155.496	—	—	1	1.226.594	311	3.285.283
—	—	—	—	—	—	—	—	—	—	—	—	—	—	—	—	—	—	—	—
5	115.048	3	101.598	2	88.302	—	—	—	1	77.065	—	—	—	—	—	—	—	32	175.979
—	—	1	39.234	—	—	—	—	—	—	—	—	—	—	—	—	—	—	28	568.047
1	20.598	2	64.195	—	—	—	—	—	—	—	—	—	—	—	—	—	—	5	99.006
—	—	—	—	—	—	—	—	—	—	—	—	—	—	—	—	—	—	5	101.995
6	136.246	6	205.027	2	88.362	—	—	—	1	77.065	—	—	—	—	—	—	—	70	945.027
—	—	—	—	—	—	—	—	—	—	—	—	—	—	—	—	—	—	—	—
—	—	—	—	1	44.513	—	—	—	—	—	—	—	—	—	—	—	—	26	125.633
—	—	—	—	1	44.513	—	—	—	—	—	—	—	—	—	—	—	—	21	129.067
—	—	—	—	—	—	—	—	—	—	—	—	—	—	—	—	—	—	47	235.303
1	25.321	1	30.683	—	—	—	—	—	—	—	—	1	102.086	—	—	—	—	68	373.476
—	—	1	31.133	—	—	—	—	—	—	—	1	86.284	—	—	—	—	—	112	469.378
—	—	—	—	—	—	—	—	—	—	—	—	1	165.822	—	—	—	—	54	396.160
1	25.321	2	61.766	—	—	—	—	—	—	1	86.284	2	267.968	—	—	—	—	234	1.230.014
1	21.970	—	—	1	41.596	—	—	—	—	—	—	—	—	—	—	—	—	16	157.601
2	48.331	1	35.482	—	—	—	—	—	—	—	—	—	—	—	—	—	—	51	315.067
1	27.204	1	34.469	—	—	—	—	—	—	—	—	—	—	—	—	—	—	34	237.037
3	79.510	—	—	2	99.427	—	—	—	—	—	—	—	—	—	—	—	—	35	382.813
2	44.129	—	—	—	—	1	60.051	—	—	—	—	—	—	—	—	—	—	21	215.011
2	50.323	—	—	—	—	—	—	—	—	—	—	—	—	—	—	—	—	16	170.311
1	23.211	1	38.922	2	90.855	—	—	—	—	—	—	—	—	—	—	—	—	36	371.547
1	23.469	—	—	1	44.131	1	61.805	—	—	—	—	—	—	—	—	—	—	9	179.557
3	77.880	—	—	—	—	—	—	—	—	—	—	—	—	—	—	—	—	12	149.115
16	396.045	3	108.673	6	267.069	2	121.856	—	—	—	—	—	—	—	—	—	—	250	2.154.659
1	25.668	—	—	—	—	—	—	—	—	—	—	—	—	—	—	—	—	—	—
—	—	1	31.033	—	—	—	—	—	—	—	—	—	—	—	—	—	—	68	267.641
1	28.081	1	30.957	—	—	—	—	—	—	—	—	—	—	—	—	—	—	75	267.332
2	53.749	2	61.930	—	—	—	—	—	—	—	—	—	—	—	—	—	—	106	304.400
—	—	—	—	—	—	—	—	—	—	—	—	—	—	—	—	—	—	249	719.332
63	1.514.783	31	1.070.622	23	1.019.400	14	792.431	6	443.185	8	531.244	12	1.572.030	3	1.229.210	1	1.226.594	3.347	20.831.961

TAV. 5 — Comuni per ampiezza

C - PIA

PROVINCIE REGIONI	CLASSI DI AMPIEZZA																	
	fino a 500		501-1.000		1.001-2.000		2.001-3.000		3.001-4.000		4.001-5.000		5.001-10.000		10.001-15.000		15.001-20.000	
	Co- muni	Abitanti	Co- muni	Abitanti	Co- muni	Abitanti	Co- muni	Abitanti	Co- muni	Abitanti	Co- muni	Abitanti	Co- muni	Abitanti	Co- muni	Abitanti	Co- muni	Abitanti
Torino	4	1.513	6	4.488	20	28.649	10	24.049	4	13.476	8	37.115	14	101.076	3	33.758	3	47.788
Vercelli	11	3.266	18	12.909	16	21.583	5	11.931	2	7.269	4	17.581	4	30.637	—	—	—	—
Novara	2	758	12	9.070	10	12.960	6	14.856	1	3.833	—	—	3	22.216	2	27.387	—	—
Cuneo	3	915	8	5.849	18	26.956	3	7.090	3	10.058	4	17.225	4	28.752	—	—	2	36.978
Asti	—	—	1	589	2	3.035	—	—	—	—	—	—	—	—	—	—	—	—
Alessandria	5	2.027	9	6.892	18	27.777	6	14.551	—	—	3	13.863	2	11.168	—	—	—	—
PIEMONTE	25	8.479	54	39.797	84	120.960	30	72.477	10	34.636	19	85.784	27	193.849	5	61.145	5	84.766
VALLE D'AOSTA	—	—	—	—	—	—	—	—	—	—	—	—	—	—	—	—	—	—
Varese	1	451	—	—	—	—	—	—	2	7.353	3	13.558	7	50.547	4	43.997	2	31.034
Como	—	—	—	—	5	7.572	2	4.280	3	9.488	2	9.129	4	23.480	—	—	—	—
Sondrio	—	—	—	—	—	—	—	—	—	—	—	—	—	—	—	—	—	—
Milano	8	2.616	20	15.525	49	68.513	23	58.132	17	56.833	15	66.724	44	298.078	20	242.583	12	208.331
Bergamo	1	420	5	3.979	20	30.530	20	49.354	11	37.037	10	43.000	12	80.073	2	26.234	2	31.311
Brescia	—	—	3	1.993	14	20.495	18	44.985	7	24.263	7	30.504	16	113.695	5	59.987	2	33.009
Pavia	24	8.593	35	27.764	37	51.176	15	34.656	14	45.737	3	13.205	6	38.583	2	20.801	1	15.440
Cremona	8	3.275	34	26.511	36	53.005	17	39.726	10	34.493	1	4.793	5	34.471	2	23.180	—	—
Mantova	—	—	1	667	15	22.992	12	28.236	6	20.167	4	17.490	23	159.613	—	—	2	33.558
LOMBARDIA	42	15.355	98	76.439	176	254.283	107	259.369	70	235.371	45	198.403	117	798.540	35	416.782	21	352.683
Bolzano-Bozen	—	—	—	—	—	—	—	—	—	—	—	—	—	—	—	—	—	—
Trento	—	—	—	—	—	—	—	—	—	—	—	—	—	—	—	—	—	—
TRENTINO-A. ADIGE	—	—	—	—	—	—	—	—	—	—	—	—	—	—	—	—	—	—
Verona	—	—	—	—	7	9.727	11	28.350	6	20.721	8	35.346	14	101.583	5	60.085	1	17.673
Vicenza	—	—	2	1.534	6	9.938	5	12.440	9	30.356	5	22.271	11	74.774	3	31.963	1	17.367
Belluno	—	—	—	—	—	—	—	—	—	—	—	—	—	—	—	—	—	—
Treviso	—	—	1	708	1	1.626	5	13.594	8	26.383	7	30.792	28	175.987	5	59.229	—	—
Venezia	—	—	—	—	—	—	4	10.447	4	14.302	6	28.536	12	85.796	8	89.416	1	17.911
Padova	—	—	—	—	13	21.459	16	38.903	13	45.761	14	60.723	27	179.877	6	73.535	4	66.365
Rovigo	—	—	—	—	14	21.159	8	19.571	11	36.147	7	30.783	6	38.991	3	34.055	—	—
VENETO	—	—	3	2.242	41	63.909	49	123.305	51	173.670	47	208.451	98	657.008	30	348.283	7	119.316
Pordenone	—	—	—	—	3	4.192	4	8.994	3	9.782	1	4.276	9	61.612	4	45.520	1	15.787
Udine	—	—	5	3.625	9	14.469	14	34.156	11	37.755	11	48.781	9	56.775	3	32.375	—	—
Gorizia	—	—	3	2.235	8	11.857	3	7.290	2	7.025	1	4.934	2	13.735	2	20.361	—	—
Trieste	—	—	—	—	—	—	—	—	—	—	—	—	—	—	—	—	—	—
FRIULI-VENEZIA G.	—	—	8	5.860	20	30.518	21	50.440	16	54.562	13	57.991	20	132.122	9	98.256	1	15.787
Imperia	—	—	—	—	—	—	—	—	—	—	—	—	—	—	—	—	—	—
Savona	—	—	—	—	—	—	—	—	—	—	—	—	—	—	—	—	—	—
Genova	—	—	—	—	—	—	—	—	—	—	—	—	—	—	—	—	—	—
La Spezia	—	—	—	—	—	—	—	—	—	—	—	—	—	—	—	—	—	—
LIGURIA	—	—	—	—	—	—	—	—	—	—	—	—	—	—	—	—	—	—
Piacenza	—	—	—	—	2	3.037	4	10.007	1	3.319	3	13.842	5	28.027	1	14.102	—	—
Parma	—	—	—	—	1	1.850	3	7.886	2	6.580	4	17.235	5	34.103	—	—	—	—
Reggio nell'Emilia	—	—	—	—	—	—	—	—	3	10.567	4	17.206	14	92.395	2	24.690	—	—
Modena	—	—	—	—	1	1.691	1	2.947	2	7.019	3	13.678	10	78.073	1	14.912	2	36.020
Bologna	—	—	—	—	—	—	1	2.687	3	10.671	6	26.613	9	56.689	5	61.348	—	—
Ferrara	—	—	—	—	—	—	3	7.829	1	3.221	8	35.847	6	43.494	2	27.808	2	37.890
Ravenna	—	—	—	—	1	1.941	1	2.258	—	—	1	4.153	5	40.767	2	23.425	1	17.642
Forlì	—	—	—	—	—	—	—	—	—	—	1	4.181	6	37.011	4	46.834	2	34.428
EMILIA-ROMAGNA	—	—	—	—	5	8.519	13	33.614	12	41.377	30	132.755	60	410.559	17	213.119	7	125.980
Massa-Carrara	—	—	—	—	—	—	—	—	—	—	—	—	—	—	—	—	—	—
Lucca	—	—	—	—	—	—	—	—	1	3.300	—	—	2	14.732	1	10.229	1	17.071
Pistoia	—	—	—	—	—	—	—	—	—	—	—	—	—	—	—	—	—	—
Firenze	—	—	—	—	—	—	—	—	—	—	—	—	1	8.347	—	—	1	19.269
Livorno	—	—	—	—	—	—	—	—	—	—	—	—	—	—	—	—	—	—
Pisa	—	—	—	—	—	—	—	—	—	—	1	4.126	3	24.053	3	32.116	—	—
Arezzo	—	—	—	—	—	—	—	—	—	—	—	—	—	—	—	—	—	—
Siena	—	—	—	—	—	—	—	—	—	—	—	—	—	—	—	—	—	—
Grosseto	—	—	—	—	—	—	—	—	—	—	—	—	—	—	—	—	—	—
TOSCANA	—	—	—	—	—	—	—	—	1	3.300	1	4.126	6	47.132	4	42.345	2	36.340

demografica, zona altimetrica e provincia

NURA

DEMOGRAFICA

DEMOGRAFICA																		TOTALE	
20.001-30.000		30.001-40.000		40.001-50.000		50.001-65.000		65.001-80.000		80.001-100.000		100.001-250.000		250.001-500.000		oltre 500.000		Co- muni	Abitanti
Co- muni	Abitanti	Co- muni	Abitanti	Co- muni	Abitanti	Co- muni	Abitanti	Co- muni	Abitanti	Co- muni	Abitanti	Co- muni	Abitanti	Co- muni	Abitanti	Co- muni	Abitanti		
3	70.393	2	61.199	3	129.495	1	56.115	—	—	—	—	—	—	—	—	1	1.167.968	82	1.777.082
—	—	—	—	—	—	1	56.494	—	—	—	—	—	—	—	—	—	—	61	161.670
2	45.262	—	—	—	—	1	54.544	—	—	—	—	1	100.687	—	—	—	—	37	191.767
—	—	—	—	—	—	—	—	—	—	—	—	—	—	—	—	—	—	48	233.629
1	29.340	1	32.538	1	43.651	—	—	—	—	—	—	1	102.424	—	—	—	—	3	3.624
6	144.995	3	93.737	4	173.146	3	167.153	—	—	—	—	2	203.111	—	—	1	1.167.968	47	284.231
—	—	—	—	—	—	—	—	—	—	—	—	—	—	—	—	—	—	—	—
—	—	1	32.638	1	43.685	—	—	1	78.601	—	—	—	—	—	—	—	—	22	301.864
—	—	—	—	—	—	—	—	—	—	—	—	—	—	—	—	—	—	16	53.949
11	262.084	9	298.606	5	229.668	—	—	1	77.284	1	92.053	1	114.327	—	—	1	1.732.000	237	3.823.357
1	25.989	—	—	—	—	—	—	—	—	—	—	—	—	—	—	—	—	84	327.927
—	—	—	—	1	41.403	—	—	1	67.909	1	86.839	—	—	—	—	—	—	72	328.931
—	—	1	32.733	—	—	—	—	—	—	1	82.094	—	—	—	—	—	—	140	452.106
—	—	—	—	—	—	—	—	1	65.703	—	—	—	—	—	—	—	—	115	334.281
12	288.073	11	363.977	7	314.756	—	—	4	289.497	3	260.986	1	114.327	—	—	1	1.732.000	64	348.426
—	—	—	—	—	—	—	—	—	—	—	—	—	—	—	—	—	—	—	—
—	—	—	—	—	—	—	—	—	—	—	—	—	—	—	—	—	—	—	—
2	48.482	—	—	—	—	—	—	—	—	—	—	—	—	1	260.470	—	—	55	588.437
—	—	—	—	—	—	—	—	—	—	—	—	1	116.620	—	—	—	—	43	317.263
3	69.232	—	—	—	—	—	—	—	—	—	—	—	—	—	—	—	—	—	—
5	115.777	1	32.119	1	49.885	—	—	—	—	1	90.446	—	—	1	363.062	—	—	59	467.997
—	—	—	—	—	—	—	—	—	—	—	—	—	—	—	—	—	—	43	807.251
1	21.354	—	—	1	49.848	—	—	—	—	—	—	1	231.599	—	—	—	—	94	718.222
11	254.845	1	32.119	2	99.733	—	—	—	—	1	90.446	2	348.219	2	629.532	—	—	51	251.908
—	—	—	—	1	47.364	—	—	—	—	—	—	—	—	—	—	—	—	—	—
1	29.655	—	—	—	—	—	—	—	—	—	—	1	100.794	—	—	—	—	26	197.527
—	—	—	—	—	—	—	—	—	—	—	—	—	—	—	—	—	—	63	328.730
1	29.655	—	—	1	47.364	—	—	—	—	—	—	1	100.794	—	—	—	—	22	97.092
—	—	—	—	—	—	—	—	—	—	—	—	—	—	—	—	—	—	—	—
—	—	—	—	—	—	—	—	—	—	—	—	—	—	—	—	—	—	—	—
—	—	—	—	—	—	—	—	—	—	—	—	—	—	—	—	—	—	—	—
—	—	—	—	—	—	—	—	—	—	—	—	—	—	—	—	—	—	—	—
—	—	—	—	—	—	—	—	—	—	—	—	—	—	—	—	—	—	—	—
1	20.102	—	—	—	—	—	—	—	—	—	—	1	106.841	—	—	—	—	17	179.175
1	21.614	—	—	—	—	—	—	—	—	—	—	1	175.228	—	—	—	—	16	242.882
1	22.182	—	—	—	—	1	55.099	—	—	—	—	1	128.789	—	—	—	—	25	293.749
3	73.484	—	—	—	—	1	57.224	—	—	—	—	1	171.072	—	—	—	—	23	402.125
1	23.008	1	34.611	—	—	1	54.703	—	—	—	—	1	154.066	—	—	—	—	26	237.414
1	28.770	—	—	—	—	—	—	—	—	—	—	1	131.928	—	—	—	—	26	383.639
8	189.160	1	34.611	—	—	—	—	—	—	1	86.584	2	223.390	—	—	—	—	15	334.436
—	—	—	—	—	—	3	167.026	—	—	1	86.584	8	1.091.314	—	—	—	—	17	461.198
—	—	—	—	—	—	—	—	—	—	—	—	—	—	—	—	—	—	—	—
1	25.314	1	30.099	1	41.403	1	55.737	—	—	1	90.995	—	—	—	—	—	—	10	288.880
—	—	—	—	1	44.129	—	—	—	—	—	—	—	—	—	—	—	—	3	71.745
2	51.181	1	33.282	—	—	—	—	—	—	—	—	1	103.415	—	—	—	—	11	248.173
—	—	—	—	—	—	—	—	—	—	—	—	—	—	—	—	—	—	—	—
—	—	—	—	—	—	1	62.590	—	—	—	—	—	—	—	—	—	—	1	62.590
3	76.495	2	63.381	2	85.532	2	118.327	—	—	1	90.995	1	103.415	—	—	—	—	25	671.388

TAV. 5 — Comuni per ampiezza

D - To

PROVINCE REGIONI	CLASSI DI AMPIEZZA																	
	fino a 500		501-1.000		1.001-2.000		2.001-3.000		3.001-4.000		4.001-5.000		5.001-10.000		10.001-15.000		15.001-20.000	
	Co- muni	Abitanti	Co- muni	Abitanti	Co- muni	Abitanti	Co- muni	Abitanti	Co- muni	Abitanti	Co- muni	Abitanti	Co- muni	Abitanti	Co- muni	Abitanti	Co- muni	Abitanti
Torino	48	15.367	79	56.231	85	120.542	21	52.500	15	50.168	19	85.009	26	190.845	6	69.083	3	47.788
Vercelli	53	15.101	37	27.251	30	41.515	21	50.683	7	24.347	7	29.957	10	75.536	—	—	2	31.292
Novara	21	7.500	50	36.978	44	58.357	23	55.636	5	17.232	4	17.484	9	59.930	3	37.545	4	70.713
Cuneo	74	22.657	59	41.438	60	89.785	21	50.727	8	27.918	10	45.335	11	75.582	—	—	2	36.978
Asti	34	10.704	42	29.808	30	43.017	6	13.838	3	11.311	—	—	2	12.695	2	21.023	—	—
Alessandria	43	14.945	64	46.498	55	81.668	11	24.888	1	3.515	4	18.162	5	28.594	1	12.097	—	—
PIEMONTE	273	86.274	331	238.204	304	434.884	103	248.272	39	134.491	44	195.947	63	443.182	12	139.748	11	186.771
VALLE D'AOSTA	28	8.867	19	13.182	17	24.003	6	13.670	1	3.535	2	8.987	—	—	—	—	—	—
Varese	16	5.759	22	16.264	22	32.953	17	41.479	16	54.690	16	70.962	17	120.840	7	80.321	4	64.392
Como	37	12.220	40	30.472	75	105.959	35	86.023	26	87.317	7	30.681	21	141.283	1	11.270	2	31.524
Sondrio	15	5.342	14	10.660	22	32.176	13	32.609	6	20.807	2	9.089	5	35.476	—	—	—	—
Milano	8	2.616	21	16.478	50	69.610	23	58.132	19	63.710	17	75.135	47	316.102	22	268.722	13	227.158
Bergamo	21	6.448	55	41.492	50	73.556	44	107.629	24	83.138	17	73.721	29	183.162	6	75.671	2	31.311
Brescia	4	1.536	27	19.727	51	74.525	42	104.746	23	77.900	13	56.246	32	234.944	9	104.052	3	50.909
Pavia	36	12.358	47	36.970	55	75.714	19	44.313	15	48.881	4	17.599	7	46.396	3	32.567	1	15.440
Cremona	8	3.275	34	26.511	36	53.005	17	39.726	10	34.493	1	4.793	5	34.471	2	23.180	—	—
Mantova	—	—	1	667	17	26.277	12	28.236	8	26.650	4	17.490	24	165.008	1	13.303	2	33.558
LOMBARDIA	145	49.554	261	199.241	378	543.775	222	542.893	147	497.586	81	355.716	187	1.277.682	51	609.086	27	454.292
Bolzano-Bozen	8	2.780	18	14.488	30	43.321	34	80.909	12	41.610	5	23.416	5	32.221	2	20.287	1	16.017
Trento	51	17.613	72	51.977	58	79.114	22	52.561	7	25.199	2	8.904	6	35.472	3	35.623	—	—
TRENTINO-A. ADIGE	59	20.393	90	66.465	88	122.435	56	133.470	19	66.809	7	32.320	11	67.693	5	55.910	1	16.017
Verona	1	293	2	1.424	19	26.937	19	47.216	13	43.885	10	43.414	25	177.716	5	60.085	1	17.673
Vicenza	2	803	12	9.256	23	35.535	20	48.036	17	56.967	14	62.052	22	150.600	4	43.938	2	35.257
Belluno	4	1.787	9	6.399	21	33.253	13	31.313	9	32.569	6	24.702	5	34.961	—	—	—	—
Treviso	—	—	1	708	7	11.133	10	25.513	18	60.745	10	43.748	37	234.423	6	70.250	—	—
Venezia	—	—	—	—	—	—	4	10.447	4	14.302	6	28.536	12	85.796	8	89.416	1	17.911
Padova	—	—	—	—	14	23.410	18	43.907	16	56.011	17	73.803	29	194.368	6	73.535	4	66.365
Rovigo	—	—	—	—	14	21.159	8	19.571	11	36.147	7	30.783	6	38.991	3	34.055	—	—
VENETO	7	2.889	24	17.787	98	151.427	92	226.003	88	300.626	70	307.038	136	916.855	32	371.279	8	137.206
Pordenone	—	—	9	6.740	13	20.020	5	11.089	4	13.162	2	9.005	12	85.219	4	45.520	1	15.787
Udine	4	1.681	16	12.383	35	52.430	29	70.831	19	63.231	11	48.731	16	102.120	6	64.659	—	—
Gorizia	—	—	4	3.053	9	13.581	3	7.290	2	7.025	1	4.934	2	13.735	2	20.361	—	—
Trieste	—	—	1	702	1	1.394	—	—	—	—	—	—	2	13.225	1	13.104	—	—
FRIULI-VENEZIA G.	4	1.681	30	22.878	58	87.425	37	89.210	25	83.418	14	62.720	32	214.299	13	143.644	1	15.787
Imperia	18	6.281	23	15.901	15	21.810	2	5.205	2	6.943	—	—	2	13.801	2	26.505	—	—
Savona	15	5.273	18	13.385	10	13.575	5	11.928	3	10.525	5	22.601	4	26.774	7	92.359	1	19.814
Genova	6	1.759	10	7.505	11	16.121	17	41.067	5	17.759	3	13.338	9	67.806	2	26.949	—	—
La Spezia	—	—	7	5.882	8	11.920	3	7.547	3	11.076	1	4.347	7	45.760	1	14.680	1	18.676
LIGURIA	39	13.313	58	42.673	44	63.426	27	65.747	13	46.303	9	40.286	22	154.141	12	160.493	2	38.490
Piacenza	2	729	1	607	8	12.508	8	20.323	9	30.983	9	41.775	8	45.903	2	25.212	—	—
Parma	—	—	—	—	8	13.299	10	23.942	6	20.508	7	30.120	13	91.070	—	—	1	17.525
Reggio nell'Emilia	—	—	—	—	3	4.594	3	7.216	6	20.968	9	38.847	18	118.891	3	36.241	1	17.048
Modena	—	—	—	—	4	5.823	4	10.824	11	37.299	4	18.161	14	105.976	3	37.599	3	54.306
Bologna	—	—	—	—	3	4.942	15	36.148	7	24.788	8	35.584	14	89.358	8	97.699	—	—
Ferrara	—	—	—	—	—	—	3	7.829	1	3.221	8	35.847	6	43.494	2	27.808	2	37.890
Ravenna	—	—	—	—	1	1.941	1	2.258	1	3.338	2	8.938	6	50.084	2	23.425	1	17.642
Forlì	—	—	2	1.699	12	19.056	6	15.301	1	3.806	8	35.802	11	69.800	4	46.834	2	34.428
EMILIA-ROMAGNA	2	729	3	2.306	39	62.163	50	123.841	42	144.911	55	245.074	90	614.576	24	294.818	10	178.839
Massa-Carrara	—	—	—	—	4	6.114	1	2.550	3	9.294	3	12.806	1	7.605	3	31.906	—	—
Lucca	—	—	5	4.100	5	7.170	5	12.498	3	10.386	3	14.233	5	36.986	3	34.364	1	17.071
Pistoia	—	—	1	833	1	1.916	4	9.985	1	3.755	—	—	9	60.227	2	27.121	2	36.674
Firenze	—	—	—	—	3	4.090	2	5.860	5	17.496	5	22.613	14	99.343	10	127.213	5	85.931
Livorno	1	323	1	682	2	2.859	5	12.629	1	3.025	1	4.066	2	14.804	3	32.264	—	—
Pisa	—	—	4	3.367	7	10.941	3	8.367	2	6.429	5	22.398	9	65.739	3	32.116	1	15.888
Arezzo	—	—	3	2.406	4	6.293	6	13.329	10	34.135	1	4.226	8	56.776	2	21.158	2	35.309
Siena	—	—	—	—	7	11.310	6	16.382	5	16.772	2	9.453	11	71.842	3	40.442	—	—
Grosseto	—	—	—	—	3	5.011	6	15.119	4	15.137	3	13.628	6	39.940	4	48.125	1	16.775
TOSCANA	1	323	14	11.388	36	55.704	38	96.719	34	116.429	23	103.423	65	453.262	33	394.709	12	207.648

demografica, zona altimetrica e provincia

TALE

DEMOGRAFICA																		TOTALE			
20.001-30.000		30.001-40.000		40.001-50.000		50.001-65.000		65.001-80.000		80.001-100.000		100.001-250.000		250.001-500.000		oltre 500.000		Co-muni	Abitanti		
Co-muni	Abitanti	Co-muni	Abitanti	Co-muni	Abitanti	Co-muni	Abitanti	Co-muni	Abitanti	Co-muni	Abitanti	Co-muni	Abitanti	Co-muni	Abitanti	Co-muni	Abitanti				
4	99.545	3	99.080	4	176.775	1	56.115	—	—	—	—	—	—	—	—	—	1	1.167.968	315	2.287.016	
—	—	—	—	—	—	2	110.570	—	—	—	—	—	—	—	—	—	—	—	169	406.252	
—	—	1	34.749	—	—	—	—	—	—	—	—	1	100.687	—	—	—	—	—	165	496.811	
4	95.540	—	—	—	—	—	—	—	—	—	—	—	—	—	—	—	—	—	250	540.504	
—	—	—	—	—	—	—	—	1	76.151	—	—	—	—	—	—	—	—	—	120	218.547	
3	74.203	1	32.538	1	43.651	—	—	—	—	—	—	—	—	1	102.424	—	—	—	190	483.183	
11	269.288	5	166.367	5	220.426	4	221.229	1	76.151	—	—	2	203.111	—	—	—	—	1	1.167.968	1.209	4.432.313
—	—	1	36.906	—	—	—	—	—	—	—	—	—	—	—	—	—	—	—	—	74	109.150
—	—	1	32.638	1	43.685	—	—	1	78.601	1	83.239	—	—	—	—	—	—	—	—	141	725.823
—	—	1	32.488	—	—	1	53.230	—	—	1	97.996	—	—	—	—	—	—	—	—	247	720.463
1	22.990	—	—	—	—	—	—	—	—	—	—	—	—	—	—	—	—	—	—	78	169.149
11	262.084	9	298.606	5	229.668	—	—	1	77.284	1	92.053	1	114.327	—	—	—	—	1	1.732.000	249	3.903.685
1	25.989	—	—	—	—	—	—	—	—	—	—	1	126.902	—	—	—	—	—	—	250	829.019
1	23.054	—	—	—	—	—	—	—	—	—	—	1	210.047	—	—	—	—	—	—	206	957.686
—	—	—	—	1	41.403	—	—	1	67.909	1	86.839	—	—	—	—	—	—	—	—	190	526.389
—	—	1	32.733	—	—	—	—	—	—	1	82.094	—	—	—	—	—	—	—	—	115	334.281
—	—	—	—	—	—	—	—	1	65.703	—	—	—	—	—	—	—	—	—	—	70	376.892
14	334.117	12	396.465	7	314.756	1	53.230	4	289.497	5	442.221	3	451.276	—	—	—	—	1	1.732.000	1.546	8.543.387
—	—	1	33.235	—	—	—	—	—	—	—	—	1	105.757	—	—	—	—	—	—	117	414.041
1	29.614	—	—	—	—	—	—	—	—	1	91.768	—	—	—	—	—	—	—	—	223	427.845
1	29.614	1	33.235	—	—	—	—	—	—	1	91.768	1	105.757	—	—	—	—	—	—	340	841.886
2	48.482	—	—	—	—	—	—	—	—	—	—	—	—	1	266.470	—	—	—	—	98	733.595
2	48.610	2	70.204	—	—	—	—	—	—	—	—	1	116.620	—	—	—	—	—	—	121	677.884
1	21.687	1	34.484	—	—	—	—	—	—	—	—	—	—	—	—	—	—	—	—	69	221.155
3	69.232	2	62.422	—	—	—	—	—	—	1	90.446	—	—	—	—	—	—	—	—	95	668.620
5	115.777	1	32.119	1	49.885	—	—	—	—	—	—	—	—	1	363.062	—	—	—	—	43	807.251
—	—	—	—	—	—	—	—	—	—	—	—	1	231.599	—	—	—	—	—	—	105	762.998
1	21.354	—	—	1	49.848	—	—	—	—	—	—	—	—	—	—	—	—	—	—	51	251.908
14	325.142	6	199.229	2	99.733	—	—	—	—	1	90.446	2	348.219	2	629.532	—	—	—	—	582	4.123.411
—	—	—	—	1	47.364	—	—	—	—	—	—	—	—	—	—	—	—	—	—	51	253.906
—	—	—	—	—	—	—	—	—	—	—	—	1	100.794	—	—	—	—	—	—	137	516.910
1	29.655	—	—	1	42.778	—	—	—	—	—	—	—	—	—	—	—	—	—	—	25	142.412
—	—	—	—	—	—	—	—	—	—	—	—	—	—	1	271.879	—	—	—	—	6	300.304
1	29.655	—	—	2	90.142	—	—	—	—	—	—	1	100.794	1	271.879	—	—	—	—	219	1.213.532
1	25.801	—	—	1	40.670	1	62.210	—	—	—	—	—	—	—	—	—	—	—	—	67	225.127
—	—	—	—	—	—	—	—	1	79.809	—	—	—	—	—	—	—	—	—	—	69	296.043
2	47.913	1	30.884	—	—	—	—	—	—	—	—	—	—	—	—	—	—	—	—	67	1.087.973
—	—	—	—	—	—	—	—	—	—	—	—	1	124.547	—	—	—	—	—	—	32	244.435
3	73.714	1	30.884	1	40.670	1	62.210	1	79.809	—	—	1	124.547	—	—	—	—	—	—	235	1.853.578
—	—	—	—	—	—	—	—	—	—	—	—	—	—	1	106.841	—	—	—	—	48	284.881
1	23.805	—	—	—	—	—	—	—	—	—	—	—	—	1	175.228	—	—	—	—	47	395.497
1	20.102	—	—	—	—	—	—	—	—	—	—	—	—	1	128.789	—	—	—	—	45	392.696
1	21.614	1	36.079	—	—	1	55.099	—	—	—	—	1	171.072	—	—	—	—	—	—	47	553.852
2	45.899	1	36.674	—	—	1	57.224	—	—	—	—	—	—	1	490.528	—	—	—	—	60	918.844
3	73.484	—	—	—	—	—	—	—	—	—	—	—	—	—	—	—	—	—	—	26	383.639
1	23.008	1	34.611	—	—	1	54.703	—	—	—	—	1	154.066	—	—	—	—	—	—	18	351.876
1	28.770	—	—	—	—	—	—	—	—	—	—	1	131.928	—	—	—	—	—	—	50	565.470
10	236.682	3	107.364	—	—	3	167.026	—	—	1	86.584	8	1.091.314	1	490.528	—	—	—	—	341	3.846.755
—	—	—	—	—	—	1	62.922	1	67.758	—	—	—	—	—	—	—	—	—	—	17	200.955
1	25.314	1	30.099	1	41.403	1	55.737	—	—	1	90.995	—	—	—	—	—	—	—	—	35	380.356
1	20.639	—	—	—	—	—	—	—	—	1	93.185	—	—	—	—	—	—	—	—	22	254.335
2	49.243	—	—	3	133.543	—	—	—	—	—	—	—	—	1	143.232	1	457.803	—	—	51	1.146.367
2	50.168	1	39.654	—	—	—	—	—	—	—	—	—	—	1	174.791	—	—	—	—	20	335.265
3	73.991	1	33.282	—	—	—	—	—	—	—	—	—	—	1	103.415	—	—	—	—	39	375.933
2	45.378	—	—	—	—	—	—	—	—	1	87.330	—	—	—	—	—	—	—	—	39	306.340
1	25.386	—	—	—	—	—	—	1	65.634	—	—	—	—	—	—	—	—	—	—	36	257.221
—	—	—	—	—	—	1	62.590	—	—	—	—	—	—	—	—	—	—	—	—	28	216.825
12	290.119	3	103.035	4	174.946	3	181.249	2	133.392	3	271.510	3	421.438	1	457.803	—	—	—	—	287	3.473.097

PROVINCIE REGIONI	CLASSI DI AMPIEZZA																	
	fino a 500		501-1.000		1.001-2.000		2.001-3.000		3.001-4.000		4.001-5.000		5.001-10.000		10.001-15.000		15.001-20.000	
	Co- muni	Abitanti	Co- muni	Abitanti	Co- muni	Abitanti	Co- muni	Abitanti	Co- muni	Abitanti	Co- muni	Abitanti	Co- muni	Abitanti	Co- muni	Abitanti	Co- muni	Abitanti
Umbria	1	428	6	4.507	11	18.481	6	15.027	7	24.388	4	17.636	11	71.108	5	61.937	2	32.645
Umbria	1	351	2	1.724	12	19.004	9	22.164	2	7.381	1	4.708	1	5.983	1	10.710	—	—
Umbria	2	779	8	6.231	23	37.485	15	37.191	9	31.719	5	22.344	12	77.091	6	72.647	2	32.645
Umbria	1	499	11	8.832	23	34.935	8	20.814	12	40.646	1	4.441	6	37.122	2	20.282	1	16.236
Umbria	—	—	3	2.776	13	19.794	9	22.378	7	23.981	—	—	9	59.993	2	24.322	—	—
Umbria	5	1.399	10	7.438	14	22.636	3	7.346	6	20.268	2	9.047	9	60.418	4	46.614	2	34.608
Umbria	1	388	12	9.462	23	33.950	15	37.438	5	16.415	4	17.661	6	37.991	3	38.659	1	17.496
Umbria	7	2.286	36	28.508	73	111.315	35	87.976	30	101.310	7	31.149	30	195.524	11	129.877	4	68.340
Umbria	—	—	5	3.945	18	27.715	11	25.461	10	33.485	3	13.516	9	59.761	3	38.731	—	—
Umbria	16	6.487	20	14.568	20	26.280	6	14.343	6	21.136	2	9.028	2	12.141	—	—	—	—
Umbria	9	3.180	18	13.453	25	35.616	10	24.034	8	26.807	10	43.906	18	127.383	4	43.776	5	87.053
Umbria	—	—	2	1.472	5	7.403	2	5.437	4	14.195	1	4.034	8	55.606	2	22.105	2	34.012
Umbria	1	458	10	7.330	26	38.870	17	40.172	10	34.178	8	36.804	8	53.869	3	34.663	4	67.533
Umbria	26	10.125	55	40.768	94	135.884	46	109.447	38	129.801	24	107.348	45	308.760	12	139.275	11	188.598
Umbria	12	4.715	33	24.613	35	50.723	8	18.160	6	19.121	5	21.976	5	30.717	1	10.271	—	—
Umbria	—	—	3	1.994	10	15.792	6	14.875	8	26.691	5	22.194	11	78.155	1	11.599	2	37.976
Umbria	2	943	8	6.079	13	18.960	5	12.817	7	23.425	2	9.016	6	41.508	1	11.498	1	18.265
Umbria	6	2.116	20	15.106	35	52.584	16	37.362	8	27.401	7	29.688	7	48.938	1	12.501	—	—
Umbria	20	7.774	64	47.792	93	138.059	35	83.214	29	96.638	19	82.874	29	199.318	4	45.869	3	56.241
Umbria	5	1.765	14	10.451	22	31.234	6	13.275	2	6.838	—	—	2	12.907	—	—	1	15.696
Umbria	3	959	14	11.051	37	51.355	11	27.339	8	26.529	2	8.960	7	44.007	—	—	1	15.659
Umbria	8	2.724	28	21.502	59	82.589	17	40.614	10	33.367	2	8.960	9	56.914	—	—	2	31.355
Umbria	—	—	5	3.974	20	30.135	13	30.294	12	42.269	14	63.442	23	159.783	4	48.773	4	69.578
Umbria	—	—	5	4.342	22	34.416	17	41.008	18	61.481	6	26.468	6	38.194	2	21.581	—	—
Umbria	—	—	—	—	3	4.695	5	13.180	5	16.607	8	34.714	22	163.942	12	144.211	9	156.593
Umbria	—	—	8	6.286	38	55.320	26	62.138	15	50.552	14	61.466	16	106.624	1	10.080	—	—
Umbria	1	499	9	6.773	48	65.775	29	69.962	18	60.779	8	35.085	27	188.222	4	46.461	4	65.948
Umbria	1	499	27	21.375	131	190.341	90	216.582	68	231.688	50	221.175	94	656.765	23	271.106	17	292.119
Umbria	2	775	—	—	7	11.413	10	25.256	12	42.625	4	17.902	11	74.754	6	77.947	5	88.536
Umbria	—	—	1	925	2	3.021	—	—	—	—	1	4.465	9	68.158	11	137.569	5	86.943
Umbria	—	—	—	—	2	3.053	2	5.060	1	3.481	4	17.460	8	55.875	3	36.956	3	48.098
Umbria	—	—	—	—	—	—	—	—	—	—	1	4.463	7	50.331	5	66.637	1	18.759
Umbria	—	—	—	—	10	16.153	9	21.795	9	30.707	15	66.554	34	238.939	12	146.521	2	36.469
Umbria	2	775	1	925	21	33.640	21	52.111	22	76.813	25	110.844	69	488.057	37	465.630	16	278.805
Umbria	—	—	4	3.620	25	36.160	26	62.754	16	56.529	11	48.704	9	59.538	6	60.339	1	15.194
Umbria	—	—	1	892	6	8.502	4	9.999	4	13.098	2	9.042	9	67.567	2	24.553	1	16.463
Umbria	—	—	5	4.512	31	44.662	30	72.753	20	69.627	13	57.746	18	127.105	8	93.892	2	31.657
Umbria	1	429	12	10.140	53	81.246	24	59.425	23	78.556	15	66.699	14	95.261	6	69.306	3	51.942
Umbria	—	—	7	6.088	45	67.822	30	70.690	31	103.663	18	77.929	18	121.115	4	46.357	—	—
Umbria	—	—	10	8.773	23	34.966	12	28.202	16	53.798	5	21.556	18	116.851	6	67.004	5	81.351
Umbria	1	429	29	25.001	121	184.034	66	158.317	70	236.017	38	166.184	50	333.227	16	182.667	8	133.293
Umbria	—	—	—	—	1	1.926	2	4.921	2	7.286	3	14.006	3	22.155	6	72.688	—	—
Umbria	—	—	5	4.174	6	8.239	14	35.584	10	34.667	8	34.968	26	169.270	6	69.372	1	15.572
Umbria	1	379	7	5.282	30	43.689	22	53.878	10	34.459	16	70.406	14	90.200	4	44.081	—	—
Umbria	—	—	—	—	5	8.330	—	—	7	22.740	2	8.513	13	82.281	7	82.509	3	48.126
Umbria	—	—	1	787	1	1.730	3	7.713	2	7.163	3	13.930	5	36.604	1	11.762	2	31.142
Umbria	—	—	—	—	1	1.216	—	—	2	6.459	2	8.580	5	33.399	6	70.466	2	31.688
Umbria	—	—	1	913	2	2.960	2	4.059	6	21.554	8	34.583	19	133.715	7	82.209	3	53.007
Umbria	—	—	—	—	—	—	—	—	1	3.491	1	4.046	3	20.770	2	24.655	—	—
Umbria	—	—	—	—	2	2.885	1	2.712	1	3.264	—	—	4	31.353	3	37.319	2	34.110
Umbria	1	379	14	11.156	48	70.975	44	108.867	41	141.092	43	189.032	92	619.747	42	495.061	13	213.645
Umbria	2	647	13	8.981	27	38.901	9	21.854	10	35.028	6	26.994	6	38.441	4	45.835	1	16.230
Umbria	8	2.949	12	8.683	30	43.577	23	56.031	13	43.778	7	30.459	8	56.511	—	—	—	—
Umbria	10	2.949	33	25.466	50	71.033	19	45.339	17	57.708	16	72.799	18	127.745	5	60.676	—	—
Umbria	20	6.545	58	43.130	107	153.511	51	123.224	40	136.514	29	130.252	32	222.697	9	106.511	1	16.230
ITALIA	646	216.338	1.155	865.024	1.863	2.727.737	1.081	2.630.121	785	2.678.694	560	2.479.419	1.086	7.426.895	350	4.172.222	151	2.577.978

demografica, zona altimetrica e provincia

TALE

D E M O G R A F I C A																		TOTALE		
20.001-30.000		30.001-40.000		40.001-50.000		50.001-65.000		65.001-80.000		80.001-100.000		100.001-250.000		250.001-500.000		oltre 500.000		Co- muni	Abitanti	
Co- muni	Abitanti	Co- muni	Abitanti	Co- muni	Abitanti	Co- muni	Abitanti	Co- muni	Abitanti	Co- muni	Abitanti	Co- muni	Abitanti	Co- muni	Abitanti	Co- muni	Abitanti			
1	24.002	3	102.869			1	50.037					1	129.921					59	552.936	
2	43.895											1	106.927					32	222.847	
3	67.897	3	102.869			1	50.037					2	236.848					91	775.783	
				1	47.857					1	84.719							67	316.383	
3	75.295	1	38.090	1	40.193							1	109.789					49	416.611	
		1	32.844	1	43.537													57	286.155	
		1	34.067	1	42.014	1	55.217											73	340.758	
3	75.295	3	105.001	4	173.601	1	55.217			1	84.719	1	109.789					246	1.359.907	
						1	54.461											60	257.075	
		1	39.179															73	143.162	
4	93.918	2	71.222	2	85.928	1	32.168									1	2.781.993	117	3.490.377	
5	120.239	1	33.465					1	78.210									33	376.238	
3	69.725	1	39.028															91	422.630	
12	293.682	5	182.894	2	85.928	2	106.569	1	79.210							1	2.781.993	374	4.689.482	
1	20.629	1	32.010			1	60.131											108	293.066	
				1	47.804													47	257.080	
												1	122.470					46	264.981	
3	74.435					1	31.436											104	351.567	
4	95.064	1	32.010	1	47.804	2	111.587					1	122.470					305	1.166.694	
																		52	92.166	
				1	41.782													84	227.641	
				1	41.782													136	319.807	
2	56.560	2	63.109	1	47.332	1	62.710											101	677.959	
						1	59.069											77	286.499	
10	230.466	5	161.799	1	45.635	5	275.291	2	144.526	1	91.676					1	1.226.594	89	2.709.929	
1	22.681					1	52.382											120	427.569	
4	169.934	2	63.940	2	94.578							1	155.496					157	957.452	
17	413.621	9	298.843	4	187.545	8	449.392	2	144.526	1	91.676	1	155.496			1	1.226.594	544	5.039.343	
		1	31.314	5	145.059							1	141.711					62	657.292	
7	169.172	3	161.598	5	214.745	1	63.625	2	152.793					1	357.274			48	1.351.288	
3	75.118	1	39.234									1	227.342					28	511.677	
2	47.902	3	96.042									1	81.893					20	366.027	
2	56.315											1	83.050					94	696.503	
14	339.507	8	263.183	8	359.804	1	63.625	2	152.793	2	164.943	2	369.053	1	357.274			252	3.582.787	
						1	56.597											99	408.435	
				1	44.513													30	194.629	
				1	44.513	1	56.597											129	603.064	
2	45.936	1	50.633									1	102.086					155	691.659	
		1	31.133			2	106.988			1	86.284							157	718.069	
												1	165.822					96	578.323	
2	45.936	2	61.766			2	106.988			1	86.284	2	267.908					408	1.988.051	
1	21.979	2	68.782	1	41.596			2	150.054									23	405.396	
3	73.873	1	35.482														1	642.814	81	1.124.015
1	27.294	1	34.469												1	250.656		107	654.703	
3	79.519	1	31.591	2	90.427													43	454.045	
2	44.129					1	60.051	1	67.058									22	282.069	
2	50.323																	20	202.131	
2	43.319	2	71.051	2	90.855									1	400.048			55	938.273	
2	50.019			2	90.261	1	61.805											12	255.047	
3	77.880	2	66.535									1	108.981					19	365.039	
19	468.245	9	307.910	7	343.139	2	121.856	3	217.112			1	168.931	2	650.704	1	642.814	382	4.680.715	
1	25.668	1	32.187									1	107.125					81	397.891	
		1	31.033															102	273.021	
2	54.146	2	61.657									1	223.376					173	802.888	
3	79.808	4	124.877									2	330.501					356	1.473.800	
143	3.457.586	76	2.547.648	49	2.191.758	32	1.896.792	16	1.171.490	16	1.410.151	33	4.547.502	8	2.857.720	6	8.368.241	2.056	54.136.547	

TAV. 6 — Frazioni geografiche per provincia;

PROVINCIE REGIONI	CLASSI DI AMPIEZZA													
	Fino a 250		251-500		501-1.000		1.001-2.000		2.001-3.000		3.001-5.000		5.001-10.000	
	Frazioni	Abitanti	Frazioni	Abitanti	Frazioni	Abitanti	Frazioni	Abitanti	Frazioni	Abitanti	Frazioni	Abitanti	Frazioni	Abitanti
Torino	202	24.847	137	49.332	126	89.048	88	123.399	26	63.411	33	129.604	26	182.169
Vercelli	134	16.696	68	25.299	48	34.494	38	52.291	16	38.880	15	56.758	6	47.252
Novara	100	13.155	78	27.432	79	56.604	41	55.025	15	35.812	8	31.609	8	56.151
Cuneo	226	30.785	151	54.691	117	80.505	51	71.038	23	55.870	13	53.942	5	33.690
Asti	88	12.831	82	28.621	49	33.975	33	41.595	3	7.113	2	7.742	—	—
Alessandria	170	21.451	107	38.314	67	47.397	48	69.745	6	14.255	9	35.870	4	25.554
PIEMONTE	920	119.765	623	223.689	486	342.023	299	413.093	89	215.341	80	315.525	49	344.816
VALLE D'AOSTA	64	8.262	40	14.297	21	14.345	17	22.522	1	2.639	3	11.534	—	—
Varese	24	2.981	37	14.427	55	40.153	38	55.055	16	38.655	29	110.788	17	114.202
Como	51	6.849	68	23.705	73	53.384	90	122.724	33	80.291	31	114.212	18	121.083
Sondrio	31	4.412	38	14.460	34	25.097	30	41.489	8	19.305	5	19.673	3	22.601
Milano	73	10.855	64	22.826	66	46.821	84	121.425	41	100.971	42	166.870	41	279.052
Bergamo	65	9.179	75	27.449	95	67.684	67	96.616	40	99.521	44	169.945	19	120.865
Brescia	82	11.994	81	31.312	102	73.841	80	113.425	44	106.042	30	114.357	29	200.078
Pavia	180	21.831	100	37.678	78	57.591	45	64.916	16	38.537	9	33.403	8	51.687
Cremona	65	9.017	72	25.937	52	38.120	39	53.069	9	20.465	11	39.840	5	37.627
Mantova	42	6.447	56	20.811	61	41.467	56	79.237	17	39.394	18	71.429	5	29.326
LOMBARDIA	613	83.565	591	218.605	616	444.158	529	747.956	224	543.181	219	840.517	145	976.521
Bolzano-Bozen	35	5.514	78	30.026	92	64.556	53	75.230	16	38.507	6	23.900	4	25.775
Trento	94	15.043	93	35.151	121	84.804	54	70.773	18	43.794	8	32.104	6	38.558
TRENTINO-A. ADIGE	129	20.557	176	65.177	213	149.360	107	146.003	34	82.301	14	56.004	10	64.333
Verona	44	7.679	77	28.615	85	60.597	69	95.231	24	60.819	22	81.111	8	51.121
Vicenza	40	6.823	59	21.749	100	76.238	67	94.396	27	65.739	22	87.548	13	88.354
Belluno	41	6.194	64	22.919	56	40.237	30	42.592	13	31.750	6	21.587	2	13.862
Treviso	11	1.823	21	8.604	73	54.295	112	162.066	38	93.959	21	79.998	11	70.126
Venezia	9	1.217	15	5.660	43	32.592	52	76.760	13	30.911	21	80.504	17	112.015
Padova	22	2.871	37	13.831	84	62.512	83	118.968	36	89.887	25	92.230	18	112.374
Rovigo	23	3.315	17	6.699	35	24.995	33	47.426	12	30.006	17	61.068	5	32.441
VENETO	190	29.922	290	108.077	476	351.466	446	637.439	163	403.071	134	504.046	74	480.293
Pordenone	29	4.020	40	14.925	51	37.629	29	40.862	12	28.818	5	20.643	5	36.991
Udine	157	23.345	132	47.328	158	110.574	60	82.659	19	47.569	10	37.788	11	73.507
Gorizia	8	1.281	9	3.355	11	7.822	14	19.501	3	7.580	1	3.917	3	21.511
Trieste	3	478	13	4.300	8	5.417	3	3.971	5	11.576	1	3.285	2	14.024
FRIULI-VENEZIA G.	197	29.124	194	69.908	228	161.442	106	146.993	39	95.543	17	65.613	21	146.033
Imperia	72	8.798	30	10.335	23	15.215	12	17.084	3	6.751	2	6.943	4	28.333
Savona	62	7.951	31	11.292	27	18.692	13	17.051	4	10.160	7	27.868	5	33.913
Genova	118	15.047	71	25.804	25	16.757	19	26.902	9	21.578	7	26.376	6	44.163
La Spezia	59	7.379	27	9.356	25	18.543	19	26.621	4	9.978	4	14.487	2	11.240
LIGURIA	311	39.175	159	56.787	100	69.207	63	87.658	20	48.467	20	75.674	17	117.649
Piacenza	105	15.691	92	32.782	44	30.287	21	27.616	7	17.484	10	37.137	1	9.234
Parma	145	21.112	96	35.084	73	49.728	19	27.550	8	20.031	5	19.345	5	28.629
Reggio nell'Emilia	43	6.672	45	15.527	47	34.580	29	43.286	10	23.114	14	52.112	11	69.085
Modena	58	9.478	65	23.977	55	38.341	50	71.947	9	21.801	9	36.340	8	52.848
Bologna	105	15.051	62	22.214	57	39.645	50	69.372	14	31.547	16	61.993	12	78.747
Ferrara	12	1.204	21	7.977	49	35.831	44	60.659	21	52.816	11	41.583	6	44.814
Ravenna	5	361	14	5.449	40	29.669	25	36.201	10	24.292	10	38.454	6	43.156
Forlì	20	3.230	33	12.589	44	31.177	21	32.872	15	37.475	12	45.347	6	43.135
EMILIA-ROMAGNA	493	72.799	428	155.599	409	289.258	259	369.503	94	228.560	87	332.311	55	369.648
Massa-Carrara	84	11.461	39	13.676	32	22.917	11	13.838	3	6.315	2	7.629	1	7.097
Lucca	122	17.310	80	28.587	38	25.776	28	39.007	7	17.058	7	31.145	10	69.332
Pistoia	27	3.317	20	6.952	26	18.430	14	19.210	9	22.096	6	23.248	3	17.436
Firenze	84	11.116	64	23.906	62	45.073	46	61.316	18	44.947	19	69.307	13	95.823
Livorno	5	939	11	4.151	12	8.261	8	10.915	10	23.605	4	15.620	2	15.028
Pisa	30	3.859	38	13.834	36	26.780	36	51.123	17	41.545	15	55.895	2	17.332
Arezzo	95	12.766	70	25.451	47	34.108	39	55.843	8	18.968	4	17.446	3	18.434
Siena	41	5.295	35	12.132	32	23.071	22	31.545	8	19.520	6	22.057	7	46.039
Grosseto	25	3.401	33	13.131	37	25.444	33	43.325	3	6.336	7	26.355	4	31.021
TOSCANA	513	68.964	390	141.820	322	229.860	237	326.122	83	200.390	70	268.702	45	317.542

abitate per ampiezza demografica, disabitate per specie

DEMOGRAFICA												FRAZIONI GEOGRAFICHE			TOTALE FRAZIONI
10.001-20.000		20.001-30.000		30.001-50.000		50.001-100.000		oltre 100.000		Totale		Alta montagna	Laghi, acquitrini e altro	Totale	
Frazioni	Abitanti	Frazioni	Abitanti	Frazioni	Abitanti	Frazioni	Abitanti	Frazioni	Abitanti	Frazioni	Abitanti				
5	71.163	5	124.986	5	209.090	1	52.054	1	1.167.913	655	2.287.016	99	30	129	784
2	27.518	—	—	—	—	2	107.064	—	—	329	406.252	66	10	76	405
7	107.485	1	20.097	—	—	1	93.441	—	—	338	496.811	59	29	88	426
4	65.199	2	45.468	1	49.316	—	—	—	—	593	540.504	54	11	65	658
2	20.157	—	—	—	—	1	66.513	—	—	200	218.547	—	6	6	266
1	11.253	3	70.052	2	68.141	1	81.151	—	—	418	483.183	—	8	8	426
21	302.775	11	260.603	8	326.547	6	400.223	1	1.167.913	2.593	4.432.313	278	94	372	2.965
—	—	—	—	1	35.551	—	—	—	—	147	109.150	94	14	108	255
9	120.619	—	—	2	76.323	2	152.620	—	—	229	725.823	—	48	48	277
2	29.457	—	—	1	31.622	2	137.136	—	—	369	720.463	44	80	124	493
—	—	1	22.112	—	—	—	—	—	—	150	169.149	88	10	98	248
34	465.237	11	259.325	11	414.639	2	169.337	2	1.846.327	471	3.903.685	—	—	—	471
7	87.025	1	24.456	—	—	—	—	1	126.279	414	829.019	64	20	84	498
7	91.041	1	23.054	—	—	—	—	1	192.542	457	957.686	44	35	79	536
3	35.774	—	—	1	39.610	2	145.362	—	—	442	526.389	—	16	16	458
—	—	1	29.725	—	—	1	80.481	—	—	255	334.281	—	1	1	256
2	24.774	—	—	—	—	1	64.007	—	—	258	376.892	—	6	6	264
64	853.927	15	358.672	15	562.194	10	748.943	4	2.165.148	3.045	8.543.387	240	216	456	3.501
1	12.827	—	—	1	31.949	—	—	1	105.757	287	414.041	125	16	141	428
1	11.694	1	27.297	—	—	1	68.627	—	—	402	427.845	206	47	253	655
2	24.521	1	27.297	1	31.949	1	68.627	1	105.757	689	841.886	331	63	394	1.083
7	85.958	—	—	—	—	—	—	1	262.464	337	733.595	4	9	13	350
3	46.640	2	52.229	1	31.604	—	—	1	106.564	335	677.884	6	2	8	343
1	17.438	1	24.576	—	—	—	—	—	—	214	221.155	98	18	116	330
3	50.206	2	57.097	—	—	1	90.446	—	—	293	668.620	—	16	16	309
4	58.309	3	67.623	1	43.864	—	—	2	297.796	180	807.251	—	6	6	186
5	57.232	—	—	—	—	—	—	1	213.093	311	762.998	—	—	—	311
1	12.638	—	—	1	33.320	—	—	—	—	144	251.908	—	10	10	154
24	328.421	8	201.525	3	108.788	1	90.446	5	879.917	1.814	4.123.411	108	61	169	1.983
2	25.156	—	—	1	44.862	—	—	—	—	174	253.906	20	13	33	207
—	—	—	—	—	—	1	94.140	—	—	548	516.910	61	28	89	637
1	10.318	1	29.655	1	37.472	—	—	—	—	52	142.412	—	2	2	54
—	—	—	—	—	—	—	—	1	257.273	36	300.304	—	1	1	37
3	35.474	1	29.655	2	82.334	1	94.140	1	257.273	810	1.213.532	81	44	125	935
1	11.654	1	21.669	1	39.097	1	59.248	—	—	150	225.127	8	5	13	163
7	90.943	—	—	—	—	1	78.173	—	—	157	296.043	—	3	3	160
5	71.063	1	23.108	1	30.431	—	—	1	786.744	263	1.087.973	—	11	11	274
2	27.663	—	—	—	—	—	—	1	119.163	143	244.435	—	1	1	144
15	201.328	2	44.777	2	69.528	2	137.421	2	905.907	713	1.853.578	8	20	28	741
1	12.735	—	—	—	—	—	—	1	101.915	282	284.881	—	6	6	288
1	15.508	1	20.278	—	—	—	—	1	158.232	354	395.497	2	4	6	360
3	38.525	—	—	—	—	—	—	1	109.795	203	392.696	5	1	6	209
5	65.590	—	—	2	78.820	—	—	1	154.710	262	553.852	7	1	8	270
2	30.142	—	—	2	79.605	—	—	1	490.528	321	918.844	3	5	8	329
3	33.856	—	—	—	—	—	—	1	104.899	168	383.639	—	4	4	172
2	27.492	1	24.589	1	45.809	1	76.404	—	—	115	351.876	—	2	2	117
4	54.456	1	28.770	—	—	2	165.211	1	111.208	159	565.470	—	—	—	159
21	278.304	3	73.637	5	204.234	3	241.615	7	1.231.287	1.864	3.846.755	17	23	40	1.904
—	—	—	—	—	—	2	118.022	—	—	174	200.955	10	4	14	188
3	31.976	—	—	—	—	2	120.165	—	—	297	380.356	15	3	18	315
5	70.954	—	—	—	—	1	72.692	—	—	111	254.335	7	1	8	119
6	83.135	—	—	3	110.709	—	—	2	601.035	317	1.146.367	—	—	—	317
2	24.930	1	20.755	1	37.357	—	—	1	173.704	57	335.265	—	3	3	60
2	23.326	1	22.014	1	30.927	1	89.798	—	—	179	375.933	—	1	1	180
4	63.638	—	—	—	—	1	59.686	—	—	271	306.340	1	—	1	272
1	10.701	1	23.658	—	—	1	63.203	—	—	154	257.221	—	2	2	156
1	16.775	—	—	—	—	1	50.537	—	—	144	216.325	—	11	11	155
24	325.435	3	66.427	5	178.993	9	574.103	3	774.739	1.704	3.473.097	33	25	58	1.762

Seque Tav. 6 — Frazioni geografiche per provincia;

PROVINCIE REGIONI	CLASSI DI AMPIEZZA													
	Fino a 250		251-500		501-1.000		1.001-2.000		2.001-3.000		3.001-5.000		5.001-10.000	
	Frazioni	Abitanti	Frazioni	Abitanti	Frazioni	Abitanti	Frazioni	Abitanti	Frazioni	Abitanti	Frazioni	Abitanti	Frazioni	Abitanti
Perugia	154	20.003	97	35.828	92	67.903	65	90.383	23	56.899	10	35.906	9	67.246
Perini	38	5.778	32	11.174	38	27.071	25	33.284	3	7.783	3	10.025	5	31.481
UMBRIA	192	25.781	129	47.002	130	94.974	90	123.667	26	64.682	13	45.931	14	98.727
Pesaro e Urbino	84	11.231	56	20.352	66	47.067	32	45.330	9	21.463	6	22.035	5	29.958
Percona	53	6.839	49	18.253	42	28.818	28	39.851	13	30.164	6	21.979	4	28.102
Macerata	78	10.716	45	16.275	16	11.443	18	26.568	12	31.041	9	35.713	7	44.742
Ascoli Piceno	51	7.397	30	10.205	30	21.727	35	51.407	14	35.074	8	30.329	4	29.764
MARCHE	266	36.183	180	65.085	154	109.055	113	163.156	48	117.742	29	110.056	20	132.566
Verbo	10	1.101	10	3.457	11	8.173	23	35.184	12	28.226	16	58.663	8	52.917
Rieti	79	10.523	53	18.998	52	34.508	19	25.061	5	12.123	3	9.861	—	—
Roma	21	1.948	23	8.100	32	23.329	40	57.830	11	26.588	33	126.564	22	152.689
Latina	4	174	4	1.518	13	9.928	25	37.618	11	26.698	12	47.333	6	37.625
Trosinone	9	1.565	14	5.221	32	24.028	33	46.382	26	62.417	18	68.990	8	50.554
LAZIO	123	15.311	104	37.294	140	99.966	140	202.075	65	156.052	82	311.411	44	293.785
L'Aquila	60	9.508	70	26.720	59	43.093	34	47.644	8	19.486	6	26.068	3	17.460
Teramo	59	8.373	38	13.917	40	29.506	28	38.712	12	29.403	10	38.496	5	31.839
Pescara	4	403	13	4.870	16	11.636	23	34.253	5	12.716	9	30.585	3	20.448
Chieti	15	1.276	16	5.823	34	25.896	44	64.488	17	39.981	16	59.769	6	45.955
ABRUZZI	138	19.560	137	51.330	149	110.131	129	185.097	42	101.586	41	154.918	17	115.702
Teramo	10	1.219	19	7.463	24	18.251	23	31.711	3	6.972	—	—	2	11.812
Campobasso	5	585	4	1.463	17	12.788	37	51.035	11	26.815	10	35.489	7	42.465
MOLISE	15	1.804	23	8.926	41	31.039	60	82.746	14	33.787	10	35.489	9	54.277
Caserta	14	1.976	20	6.953	38	27.517	37	55.610	24	57.540	21	85.836	23	159.456
Benevento	13	1.804	4	1.706	20	14.035	29	43.097	17	40.831	20	72.530	8	53.487
Napoli	6	280	4	1.349	13	10.285	12	17.985	9	22.930	16	61.365	24	177.406
Avellino	10	944	16	6.296	21	15.393	51	73.132	29	68.972	28	106.324	10	71.325
Salerno	14	1.701	23	9.232	62	44.506	85	118.584	35	83.971	21	78.175	23	154.580
CAMPANIA	57	6.705	67	25.536	154	111.736	214	308.408	114	274.244	106	404.230	88	616.254
Foggia	18	1.888	10	3.147	2	1.205	11	16.619	11	27.251	16	59.934	11	73.304
Bari	7	327	2	757	5	3.600	9	13.435	1	2.674	1	4.465	9	67.371
Baranto	5	356	1	275	—	—	2	3.053	3	7.836	5	20.666	9	62.063
Brindisi	—	—	1	345	2	1.245	1	1.443	—	—	3	10.669	9	63.286
Lecce	14	1.379	2	744	12	9.346	29	44.281	15	36.328	22	86.497	31	215.656
PUGLIA	44	3.950	16	5.268	21	15.396	52	78.831	30	74.089	47	182.231	69	481.680
Potenza	4	270	9	3.435	13	10.055	35	50.252	26	61.259	26	101.159	10	63.383
Matera	1	53	3	1.120	3	2.369	9	11.678	7	17.370	6	21.664	11	85.299
BASILICATA	5	323	12	4.555	16	12.424	44	61.930	33	78.629	32	122.823	21	148.682
Cosenza	32	3.290	24	9.745	72	53.255	81	116.733	30	70.847	36	135.899	14	95.879
Catanzaro	32	3.198	27	10.753	52	39.268	76	111.536	39	93.784	35	129.119	17	116.987
Reggio di Calabria	22	2.239	18	6.907	52	39.724	56	80.087	18	43.196	24	88.535	14	93.901
CALABRIA	86	8.727	69	27.405	176	132.247	213	308.356	87	207.827	95	353.553	45	306.767
Trapani	10	1.045	6	2.311	5	3.904	14	19.887	6	14.598	6	25.396	7	49.304
Palermo	22	921	7	2.167	11	8.632	12	17.362	16	40.182	19	71.758	27	180.124
Messina	31	3.943	41	15.208	57	40.854	52	75.111	27	65.360	23	91.935	11	72.173
Agrigento	9	375	1	392	2	1.477	6	9.352	—	—	10	35.547	12	76.745
Caltanissetta	12	900	3	1.043	1	787	1	1.730	4	10.327	5	20.981	5	36.597
Enna	5	231	—	—	3	2.291	2	2.285	—	—	5	19.330	4	27.281
Catania	20	2.086	8	2.603	12	7.345	15	20.587	9	22.066	21	84.490	13	96.032
Ragusa	3	446	3	1.270	1	674	2	3.441	4	9.096	2	7.537	3	19.031
Siracusa	12	1.095	2	636	2	1.699	5	6.784	3	7.895	3	10.278	6	46.357
SICILIA	124	11.042	71	25.630	94	67.663	109	156.539	69	169.524	94	367.252	88	603.644
Sassari	17	1.949	14	5.524	29	20.135	38	55.466	10	23.926	15	59.006	4	25.474
Nuoro	9	1.159	16	6.177	17	11.949	31	44.563	21	50.737	20	72.891	8	54.656
Cagliari	28	3.608	20	7.629	48	35.686	59	84.429	20	49.023	32	124.177	17	123.739
SARDEGNA	54	6.716	50	19.330	94	67.770	128	184.458	51	123.686	67	256.074	29	203.869
ITALIA	4.534	608.235	3.749	1.371.320	4.040	2.903.520	3.355	4.752.552	1.326	3.221.341	1.260	4.813.894	860	5.872.788

abitate per ampiezza demografica, disabitate per specie

D E M O G R A F I C A												FRAZIONI GEOGRAFICHE DISABITATE			TOTALE FRAZIONI
10.001-20.000		20.001-30.000		30.001-50.000		50.001-100.000		oltre 100.000		Totale		Alta montagna	Laghi, acquitrini e altro	Totale	
Frazioni	Abitanti	Frazioni	Abitanti	Frazioni	Abitanti	Frazioni	Abitanti	Frazioni	Abitanti	Frazioni	Abitanti				
—	—	3	64.786	1	39.693	1	74.289	—	—	455	552.936	1	9	10	465
1	12.060	—	—	—	—	1	84.191	—	—	146	222.847	—	9	9	155
1	12.060	3	64.786	1	39.693	2	158.480	—	—	601	775.783	1	18	19	620
1	10.596	—	—	1	33.324	1	75.027	—	—	261	316.383	—	1	1	262
6	84.714	1	27.710	1	39.239	1	90.942	—	—	204	416.611	—	—	—	204
3	42.705	1	28.598	1	38.354	—	—	—	—	190	286.155	5	4	9	199
3	40.916	1	25.412	2	88.527	—	—	—	—	178	340.758	7	1	8	186
13	178.931	3	81.720	5	199.444	2	165.969	—	—	833	1.359.907	12	6	18	851
2	25.801	—	—	1	43.553	—	—	—	—	93	257.075	—	20	20	113
—	—	—	—	1	32.088	—	—	—	—	212	143.162	19	24	43	255
14	201.966	3	79.770	2	80.723	1	61.680	1	2.669.190	203	3.490.377	5	14	19	222
4	63.363	4	98.566	—	—	1	53.415	—	—	84	376.238	—	24	24	108
4	58.953	3	65.492	1	39.028	—	—	—	—	148	422.630	19	12	31	179
24	350.083	10	243.828	5	195.392	2	115.095	1	2.669.190	740	4.689.482	43	94	137	877
2	29.530	1	27.288	1	46.269	—	—	—	—	244	293.066	109	32	141	385
2	31.832	—	—	1	35.002	—	—	—	—	195	257.080	14	1	15	210
2	27.600	—	—	—	—	—	—	1	122.470	76	264.981	14	1	15	91
3	48.328	1	23.063	1	36.988	—	—	—	—	153	351.567	14	4	18	171
9	137.290	2	50.351	3	118.259	—	—	1	122.470	668	1.166.694	151	38	189	857
1	14.738	—	—	—	—	—	—	—	—	82	92.166	7	5	12	94
1	15.659	—	—	1	41.342	—	—	—	—	93	227.641	4	4	8	101
2	30.397	—	—	1	41.342	—	—	—	—	175	319.807	11	9	20	195
6	87.611	1	28.431	3	109.457	1	57.572	—	—	188	677.959	4	8	12	200
—	—	—	—	—	—	1	59.009	—	—	112	286.499	2	9	11	123
21	310.074	9	199.009	7	247.602	7	452.889	1	1.208.755	129	2.709.929	—	10	10	139
1	10.080	1	22.661	—	—	1	52.382	—	—	168	427.509	10	5	15	183
5	65.732	5	132.199	3	118.643	—	—	1	150.129	277	957.452	21	20	41	318
33	473.497	16	382.300	13	475.702	10	621.852	2	1.358.884	874	5.059.348	37	52	89	963
11	163.516	—	—	4	172.202	—	—	1	133.226	95	657.292	—	22	22	117
17	237.488	7	160.172	8	303.962	3	216.158	1	340.879	70	1.351.288	—	16	16	86
7	93.976	3	75.118	1	39.234	—	—	1	209.100	37	511.677	—	9	9	46
5	74.731	3	72.587	2	62.836	1	78.885	—	—	27	366.027	—	—	—	27
13	169.080	2	50.142	—	—	1	83.050	—	—	141	696.503	—	5	5	146
53	738.791	15	358.019	15	578.234	5	378.093	3	688.205	370	3.582.787	—	52	52	422
5	62.025	—	—	—	—	1	56.597	—	—	129	408.435	6	11	17	146
1	11.336	—	—	1	43.740	—	—	—	—	42	194.629	—	4	4	46
6	73.361	—	—	1	43.740	1	56.597	—	—	171	603.064	6	15	21	192
8	108.554	—	—	—	—	1	97.457	—	—	298	691.659	39	21	60	358
5	70.223	—	—	2	83.201	1	60.000	—	—	286	718.069	8	26	34	320
9	112.850	—	—	—	—	—	—	1	110.884	214	578.323	—	8	8	222
22	291.627	—	—	2	83.201	2	157.457	1	110.884	798	1.988.051	47	55	102	900
6	78.834	1	29.548	3	119.520	1	61.046	—	—	65	405.393	—	3	3	68
8	101.890	2	49.690	1	32.647	—	—	1	618.642	126	1.124.015	8	12	20	146
2	22.964	2	56.760	—	—	—	—	1	210.395	247	654.703	—	9	9	256
10	129.844	3	79.323	3	120.990	—	—	—	—	56	454.045	—	10	10	66
3	42.877	2	44.129	—	—	2	122.698	—	—	38	282.069	—	1	1	39
8	101.085	2	49.628	—	—	—	—	—	—	29	202.131	—	13	13	42
10	137.904	1	22.066	4	146.913	—	—	1	396.181	114	938.273	21	8	29	143
2	24.655	2	45.059	2	85.013	1	58.825	—	—	25	255.047	—	2	2	27
4	58.649	3	71.837	2	65.570	1	94.239	—	—	43	365.039	—	8	8	51
53	698.702	18	448.040	15	570.653	5	336.808	3	1.225.218	743	4.680.715	29	66	95	838
5	58.383	2	51.737	—	—	1	96.291	—	—	135	397.891	—	10	10	145
—	—	—	—	1	30.889	—	—	—	—	123	273.021	—	38	38	161
5	60.083	3	72.573	1	30.700	—	—	1	211.241	234	802.888	—	51	51	285
10	118.466	5	124.310	2	61.589	1	96.291	1	211.241	492	1.473.800	—	99	99	591
400	5.453.390	116	2.815.947	105	4.007.367	63	4.442.160	36	13.874.033	19.844	54.136.547	1.527	1.064	2.591	22.435

TAV. 7 — Centri abitati per ampiezza

PROVINCIE REGIONI	CLASSI DI AMPIEZZA											
	fino a 50		51-100		101-200		≥01-500		501-1.000		1.001-2.000	
	Centri	Abitanti	Centri	Abitanti	Centri	Abitanti	Centri	Abitanti	Centri	Abitanti	Centri	Abitanti
Torino	130	3.751	125	9.257	115	16.564	141	46.660	106	77.097	64	89.090
Vercelli	60	1.983	60	4.557	82	11.337	91	29.884	40	27.705	34	46.908
Novara	32	898	53	4.070	90	13.022	123	38.929	62	44.038	32	42.430
Cuneo	178	5.049	144	10.725	122	17.224	108	33.801	53	37.298	34	49.499
Asti	40	1.270	67	4.781	76	11.206	58	17.695	28	21.291	9	10.980
Alessandria	77	2.353	102	7.323	82	11.521	98	31.805	48	32.831	37	49.884
PIEMONTE	517	15.304	551	40.713	567	80.874	619	198.774	337	240.860	210	288.791
VALLE D'AOSTA	61	1.941	55	4.023	53	7.370	43	12.113	12	7.603	6	6.951
Varese	9	341	12	934	29	4.409	75	24.581	62	44.534	34	49.631
Como	29	934	30	2.396	68	10.320	141	47.759	89	64.474	76	104.211
Sondrio	10	278	22	1.517	37	5.518	67	21.880	39	27.891	16	19.471
Milano	20	687	44	3.225	45	6.436	121	39.598	74	52.572	98	139.730
Bergamo	29	903	54	4.017	89	13.481	118	33.914	71	51.728	66	97.044
Brescia	26	828	51	4.004	98	14.509	145	47.263	108	74.971	72	103.365
Pavia	58	1.816	105	7.883	112	15.935	91	30.764	57	39.698	38	52.477
Cremona	13	453	37	2.899	53	7.516	73	24.450	50	35.662	34	45.989
Mantova	18	703	37	2.714	51	7.487	66	21.435	52	38.156	32	43.007
LOMBARDIA	212	6.943	392	29.589	582	85.611	897	296.644	602	429.686	466	654.925
Bolzano-Bozen	50	1.470	42	3.164	67	9.551	104	32.293	53	35.896	25	34.476
Trento	29	618	50	4.046	116	16.931	205	65.058	105	73.444	38	49.631
TRENTINO-A. ADIGE	79	2.088	92	7.210	183	26.482	309	97.351	158	109.340	63	84.107
Verona	29	799	42	3.043	94	13.448	114	38.182	76	53.351	33	48.828
Vicenza	30	877	47	3.411	94	13.515	122	37.882	62	42.389	33	45.789
Belluno	18	594	50	4.076	89	12.762	106	33.993	53	38.098	20	29.873
Treviso	10	324	36	2.668	65	9.928	107	36.368	84	60.487	70	96.779
Venezia	15	407	13	992	40	5.989	76	25.797	40	29.445	28	38.954
Padova	24	903	36	2.644	72	10.287	120	38.870	57	38.853	30	39.512
Rovigo	21	735	20	1.518	33	4.843	46	14.561	32	22.439	21	29.443
VENETO	147	4.639	244	18.352	487	70.772	691	225.653	404	285.062	235	329.178
Pordenone	12	409	12	897	25	3.708	61	20.900	44	31.315	21	28.734
Udine	32	1.098	74	5.405	133	19.429	179	57.977	134	91.936	53	70.929
Gorizia	2	55	9	739	7	1.014	6	1.803	11	7.673	12	15.912
Trieste	—	—	3	220	9	1.322	18	5.646	5	3.656	6	9.325
FRIULI-VENEZIA G.	46	1.562	98	7.261	174	25.473	264	86.326	194	134.580	92	124.900
Imperia	24	707	26	1.987	43	6.082	50	15.079	17	10.704	13	18.808
Savona	37	1.143	39	2.974	51	7.116	30	8.814	15	11.410	6	7.896
Genova	66	2.185	106	7.795	87	12.494	50	15.020	22	16.661	10	14.116
La Spezia	33	999	36	2.655	37	5.158	30	9.555	24	18.028	16	23.723
LIGURIA	160	5.034	207	15.411	218	30.850	160	48.468	78	56.803	45	64.543
Piacenza	77	2.345	81	5.736	70	10.283	46	14.762	20	14.555	9	14.574
Parma	118	3.503	113	7.849	83	11.906	63	19.520	21	14.969	11	15.095
Reggio nell'Emilia	49	1.630	54	3.996	58	7.942	58	18.896	22	15.752	16	21.002
Modena	73	2.227	66	4.271	61	7.973	58	20.523	23	16.034	21	28.426
Bologna	97	2.835	63	4.464	78	11.196	69	22.934	36	26.594	21	27.650
Ferrara	11	418	14	1.070	36	5.000	63	20.843	35	24.835	25	35.709
Ravenna	11	395	10	806	26	3.679	46	14.720	22	15.507	16	22.070
Forlì	25	888	35	2.705	48	7.275	51	16.397	26	19.838	22	29.532
EMILIA-ROMAGNA	461	14.241	436	30.897	460	65.254	454	148.600	205	148.084	141	194.058
Massa-Carrara	44	1.469	66	4.781	63	9.000	38	11.825	15	10.374	11	14.553
Lucca	46	1.442	86	6.464	110	16.047	105	33.056	29	20.893	16	22.268
Pistoia	22	623	28	2.227	32	4.951	48	14.586	28	19.512	15	21.240
Firenze	60	1.672	50	3.682	63	8.663	80	25.219	48	33.919	44	60.206
Livorno	3	100	5	365	12	1.607	13	3.916	10	7.693	9	14.788
Pisa	16	463	20	1.474	34	5.289	47	14.563	42	29.610	25	34.654
Arezzo	73	1.968	54	3.959	69	10.165	60	17.856	32	22.835	13	17.170
Siena	31	920	28	1.991	40	5.709	32	11.422	20	14.317	15	21.265
Grosseto	16	500	13	950	27	3.846	41	14.554	32	23.262	11	15.673
TOSCANA	311	9.162	350	25.893	450	65.277	464	146.997	256	182.415	159	221.817

demografica e per provincia

D E M O G R A F I C A

2.001-5.000		5.001-10.000		10.001-20.000		20.001-50.000		50.001-100.000		oltre 100.000		Totale	
Centri	Abitanti	Centri	Abitanti	Centri	Abitanti	Centri	Abitanti	Centri	Abitanti	Centri	Abitanti	Centri	Abitanti
46	154.492	21	141.811	5	74.541	10	352.079	—	—	1	1.166.232	764	2.132.174
23	67.152	5	36.982	2	24.837	1	46.453	1	54.934	—	—	399	352.732
17	51.200	7	44.589	8	121.407	—	—	1	92.634	—	—	425	453.217
19	58.307	2	15.271	5	74.745	2	65.155	—	—	—	—	667	367.074
3	8.042	2	15.741	—	—	—	—	1	62.277	—	—	284	153.283
11	37.992	3	20.164	—	—	5	129.897	1	78.644	—	—	464	402.414
119	377.185	40	274.558	20	295.530	18	593.584	4	288.489	1	1.166.232	3.003	3.860.894
4	12.303	—	—	—	—	1	35.053	—	—	—	—	235	87.357
45	141.419	15	103.189	7	95.310	2	76.153	2	138.196	—	—	292	678.697
50	146.311	14	88.061	2	24.927	1	28.617	2	126.422	—	—	502	644.432
9	23.710	3	20.736	1	19.724	—	—	—	—	—	—	204	140.725
77	250.909	41	274.230	37	492.583	18	555.515	2	169.282	2	1.835.292	579	3.820.059
67	211.044	15	97.274	6	74.225	1	21.920	—	—	1	125.249	517	735.799
56	168.959	25	171.895	4	49.864	1	21.234	—	—	1	188.507	587	845.399
21	57.737	9	58.483	2	24.145	1	37.316	2	143.494	—	—	496	469.748
18	55.078	4	27.704	—	—	1	26.061	1	75.988	—	—	284	301.800
24	75.606	2	12.273	2	22.410	—	—	1	59.529	—	—	285	283.320
367	1.130.773	128	853.845	61	803.188	25	766.816	10	712.911	4	2.149.048	3.746	7.919.979
9	24.009	3	16.729	1	12.261	1	30.951	—	—	1	102.806	356	303.606
17	55.916	4	24.904	—	—	1	26.827	1	64.272	—	—	566	381.647
26	79.925	7	41.633	1	12.261	2	57.778	1	64.272	1	102.806	922	685.253
35	103.872	7	53.182	3	39.259	—	—	—	—	1	227.032	434	580.996
28	87.979	6	37.140	3	41.901	3	76.748	1	99.451	—	—	429	487.082
6	14.627	1	7.285	1	11.728	1	22.180	—	—	—	—	345	175.216
17	56.074	2	17.415	2	26.793	2	52.774	1	85.308	—	—	396	444.918
21	62.392	9	63.745	6	97.735	1	24.044	—	—	2	292.900	251	642.400
19	65.163	9	61.911	1	12.992	—	—	—	—	1	208.216	369	479.351
13	38.483	2	13.336	1	11.951	1	31.124	—	—	—	—	190	168.433
139	428.590	36	254.014	17	242.359	8	206.870	2	184.759	4	728.148	2.414	2.978.396
9	26.521	4	28.851	2	22.489	1	43.230	—	—	—	—	191	207.054
22	67.378	9	56.917	—	—	—	—	1	93.938	—	—	637	465.007
4	10.840	4	29.257	—	—	2	65.501	—	—	—	—	57	132.794
2	4.645	2	13.633	—	—	—	—	—	—	1	256.483	46	294.930
37	109.384	19	128.658	2	22.489	3	108.731	1	93.938	1	256.483	931	1.099.785
3	8.432	5	36.602	—	—	3	105.612	—	—	—	—	184	204.013
12	37.553	4	31.145	6	73.290	—	—	1	76.274	—	—	201	257.615
9	28.989	5	34.154	5	64.730	2	52.222	—	—	1	780.365	363	1.028.731
4	11.984	2	9.475	1	14.120	—	—	—	—	1	117.430	184	213.127
28	86.958	16	111.376	12	152.140	5	157.834	1	76.274	2	897.795	932	1.703.486
11	31.985	1	8.363	1	11.487	—	—	—	—	1	100.001	317	214.091
12	41.117	—	—	2	31.741	—	—	—	—	1	151.967	424	297.667
20	57.441	6	38.702	1	11.415	—	—	—	—	1	102.337	285	279.113
14	46.040	6	40.223	2	26.195	2	75.240	—	—	1	149.029	327	416.186
20	65.551	6	36.351	2	26.466	2	74.952	—	—	1	483.946	395	782.939
12	35.767	7	49.469	2	22.282	—	—	1	97.507	—	—	206	292.900
13	41.051	3	22.023	2	34.987	1	36.241	1	75.153	—	—	151	266.632
9	25.381	6	38.544	2	27.387	2	74.475	1	83.303	1	101.579	228	427.304
111	344.333	35	233.675	14	191.960	7	260.908	3	255.963	6	1.088.859	2.333	2.976.832
1	3.935	1	5.222	—	—	—	—	2	112.827	—	—	241	173.986
16	48.854	5	38.242	—	—	1	49.965	1	54.280	—	—	415	291.511
3	7.606	4	34.697	1	18.750	—	—	1	55.403	—	—	182	179.600
33	96.371	12	84.763	4	47.492	3	100.020	—	—	2	545.200	399	1.007.207
7	18.531	3	20.264	2	33.201	1	35.641	—	—	1	170.369	66	306.475
19	54.022	3	21.436	2	29.827	1	28.263	1	88.421	—	—	210	308.022
12	35.002	—	—	3	46.232	—	—	1	56.693	—	—	317	211.880
12	37.839	3	22.320	—	—	1	21.024	1	56.539	—	—	183	193.346
7	22.648	3	23.033	1	16.225	1	48.309	—	—	—	—	152	169.000
110	324.808	34	249.977	13	191.727	8	283.222	7	424.163	3	715.569	2.165	2.841.027

Segue Tav. 7 — Centri abitati per ampiezza

PROVINCIE REGIONI	CLASSI DI AMPIEZZA											
	fino a 50		51-100		101-200		201-500		501-1.000		1.001-2.000	
	Centri	Abitanti	Centri	Abitanti	Centri	Abitanti	Centri	Abitanti	Centri	Abitanti	Centri	Abitanti
Perugia	108	3.242	136	10.113	132	19.318	122	39.093	56	37.809	22	30.636
Terni	16	567	38	2.808	35	5.263	33	10.601	25	17.482	11	13.191
UMBRIA	124	3.809	174	12.921	167	24.581	155	49.694	81	55.291	33	43.827
Pesaro e Urbino	66	1.766	57	4.170	53	7.679	69	21.840	28	19.282	18	23.774
Ancona	47	1.487	48	3.488	49	7.062	58	18.580	16	11.280	18	25.281
Macerata	66	2.026	68	4.906	43	5.881	20	6.393	17	11.579	18	23.994
Ascoli Piceno	38	1.323	48	3.564	38	5.658	53	18.200	28	19.657	12	16.661
MARCHE	217	6.602	221	16.128	183	26.280	200	65.013	89	61.798	66	89.710
Viterbo	9	307	9	611	3	483	17	4.879	15	10.052	21	32.872
Rieti	41	1.476	61	4.452	69	9.811	73	23.754	27	17.743	11	14.539
Roma	17	439	13	891	26	4.016	56	19.660	46	33.141	44	60.625
Latina	1	25	4	289	16	2.423	27	8.891	13	8.967	11	15.349
Frosinone	9	358	25	1.747	57	8.524	70	22.368	40	28.624	19	26.494
LAZIO	77	2.605	112	7.990	171	25.257	243	79.552	141	98.527	106	149.879
L'Aquila	19	576	35	2.702	68	10.159	122	39.602	53	37.384	30	41.201
Teramo	21	820	45	3.541	78	11.126	73	23.725	23	16.720	6	7.944
Pescara	3	82	8	614	19	2.683	31	10.450	19	13.295	6	8.861
Chieti	6	167	11	824	39	5.774	60	19.463	50	35.137	27	36.703
ABRUZZI	49	1.645	99	7.681	204	29.742	286	93.240	145	102.536	69	94.709
Isernia	3	83	5	430	15	2.183	29	9.559	26	19.409	12	15.874
Campobasso	1	27	6	417	5	689	13	4.287	23	17.391	29	38.286
MOLISE	4	110	11	847	20	2.872	42	13.846	49	36.800	41	54.160
Caserta	6	105	12	992	42	5.978	73	24.074	39	27.596	32	46.169
Benevento	1	40	5	380	20	2.990	32	11.200	33	24.609	30	43.904
Napoli	4	75	10	705	21	3.150	60	20.100	45	32.378	31	45.319
Avellino	5	119	11	831	21	3.228	48	15.314	50	37.903	52	72.433
Salerno	7	268	18	1.389	50	7.443	127	43.336	96	67.933	79	109.427
CAMPANIA	23	607	56	4.297	154	22.789	340	114.024	263	190.419	224	317.252
Foggia	11	303	4	263	10	1.307	5	1.372	—	—	11	18.806
Bari	7	104	6	497	6	963	6	1.683	2	1.592	5	7.600
Taranto	6	121	1	53	1	179	3	932	—	—	5	7.509
Brindisi	—	—	4	315	1	103	8	2.603	2	1.350	—	—
Lecce	19	234	3	253	7	996	8	2.647	15	11.252	32	46.835
PUGLIA	43	762	18	1.381	25	3.548	30	9.237	19	14.194	53	80.750
Potenza	3	45	4	320	22	3.605	30	8.854	21	15.264	36	50.721
Matera	3	70	4	275	3	375	3	1.171	7	5.624	8	12.326
BASILICATA	6	115	8	595	25	3.980	33	10.025	28	20.888	44	63.047
Cosenza	13	349	21	1.392	54	8.399	111	36.585	71	50.930	64	93.375
Catanzaro	10	294	11	798	30	4.705	75	27.543	61	44.726	67	95.569
Reggio di Calabria	6	173	15	1.246	53	7.659	81	25.195	71	51.014	42	55.950
CALABRIA	29	816	47	3.436	137	20.763	267	89.323	203	146.670	173	244.894
Trapani	4	145	5	359	6	892	32	10.337	19	13.318	13	18.710
Palermo	7	148	5	373	8	1.327	14	4.340	15	10.961	15	21.392
Messina	13	468	23	1.730	71	10.396	88	29.714	78	56.093	51	72.899
Agrigento	7	136	1	64	3	439	3	967	3	2.374	7	10.367
Caltanissetta	2	60	1	54	2	229	1	265	1	787	1	1.677
Enna	3	82	—	—	—	—	2	652	3	2.381	1	1.180
Catania	12	259	4	268	16	2.343	30	10.385	25	17.875	15	23.974
Ragusa	8	147	2	143	1	152	5	1.449	1	508	3	5.440
Siracusa	3	91	2	115	—	—	4	976	2	1.250	4	5.365
SICILIA	59	1.536	43	3.106	107	15.778	179	59.085	147	105.547	110	161.004
Sassari	13	262	18	1.292	20	2.798	21	7.183	22	15.623	32	44.931
Nuoro	2	42	7	532	13	1.966	23	7.766	16	11.252	31	46.311
Cagliari	19	315	13	929	15	2.134	32	11.260	50	36.843	53	74.892
SARDEGNA	34	619	38	2.753	48	6.898	76	26.209	88	63.718	116	166.134
ITALIA	2.659	80.140	3.252	240.484	4.415	640.451	5.752	1.870.174	3.499	2.490.821	2.452	3.434.836

demografica e per provincia

D E M O G R A F I C A

2.001-5.000		5.001-10.000		10.001-20.000		20.001-50.000		50.001-100.000		oltre 100.000		Totale	
Centri	Abitanti	Centri	Abitanti	Centri	Abitanti	Centri	Abitanti	Centri	Abitanti	Centri	Abitanti	Centri	Abitanti
15	46.421	6	35.955	3	49.264	1	26.887	1	65.975	—	—	602	364.713
5	16.724	2	15.026	—	—	—	—	1	75.873	—	—	166	157.535
20	63.145	8	50.981	3	49.264	1	26.887	2	141.848	—	—	768	522.248
10	31.472	2	13.617	—	—	1	31.238	1	72.104	—	—	305	226.942
7	19.880	2	13.853	5	70.348	2	58.424	1	88.427	—	—	253	318.110
9	31.618	3	17.606	2	21.818	2	59.243	—	—	—	—	248	185.064
7	20.384	2	15.689	3	44.780	2	83.149	—	—	—	—	231	229.065
33	103.354	9	60.765	10	136.946	7	232.054	2	160.531	—	—	1.037	959.181
27	84.036	5	29.287	2	21.767	1	39.291	—	—	—	—	109	223.585
4	9.519	—	—	—	—	1	26.775	—	—	—	—	287	108.069
42	136.175	26	180.533	12	162.595	6	172.858	1	61.492	1	2.535.018	290	3.367.443
13	40.593	5	35.832	4	67.993	2	46.065	1	53.003	—	—	97	279.430
12	35.007	6	41.731	2	28.778	1	34.066	—	—	—	—	241	227.697
98	305.330	42	287.383	20	281.133	11	319.055	2	114.495	1	2.535.018	1.024	4.206.224
13	41.449	3	21.561	1	18.221	2	62.689	—	—	—	—	346	275.544
9	30.642	2	11.206	2	28.577	1	31.163	—	—	—	—	260	165.464
8	21.664	2	11.261	1	15.905	—	—	—	—	1	121.244	98	206.059
15	41.439	2	15.245	4	60.532	1	31.895	—	—	—	—	215	247.179
45	135.194	9	59.273	8	123.235	4	125.747	—	—	1	121.244	919	894.246
2	5.989	1	5.156	1	12.290	—	—	—	—	—	—	94	70.973
18	50.714	5	27.994	1	13.986	1	35.551	—	—	—	—	102	139.342
20	56.703	6	33.150	2	26.276	1	35.551	—	—	—	—	196	260.315
33	113.492	20	139.392	5	71.028	4	132.423	1	51.503	—	—	267	612.752
12	36.570	4	25.438	—	—	1	48.523	—	—	—	—	138	193.654
24	78.892	26	190.586	21	297.879	12	377.835	6	375.758	1	1.200.213	261	2.622.890
29	86.963	7	48.100	—	—	1	44.750	—	—	—	—	224	309.641
43	126.314	11	73.712	4	61.022	6	187.874	—	—	1	145.991	442	824.709
141	442.231	68	477.228	30	429.929	24	791.405	7	427.261	2	1.346.204	1.332	4.563.646
24	77.614	11	71.333	11	162.021	4	168.088	—	—	1	136.436	92	637.543
1	4.465	11	80.425	17	244.343	13	412.805	3	214.771	1	339.110	78	1.308.358
9	32.535	10	73.739	5	64.460	4	103.171	—	—	1	205.158	45	487.857
4	13.123	8	53.698	6	89.968	4	105.790	1	76.612	—	—	38	343.562
43	145.213	26	183.174	13	166.872	2	46.279	1	78.612	—	—	169	682.367
81	272.950	66	462.369	52	727.664	27	836.133	5	369.995	3	680.704	422	3.459.687
38	112.607	8	48.896	4	47.064	1	46.869	—	—	—	—	167	334.245
10	32.059	9	67.172	1	11.239	1	43.026	—	—	—	—	49	173.337
48	144.666	17	116.068	5	58.303	2	89.895	—	—	—	—	216	507.582
37	116.533	10	66.568	5	69.290	—	—	1	94.565	—	—	387	537.986
69	206.450	11	75.239	5	62.917	2	71.287	1	52.054	—	—	342	641.582
37	116.738	10	73.813	5	63.272	—	—	—	—	1	110.291	321	505.351
143	439.721	31	215.620	15	195.479	2	71.287	2	146.619	1	110.291	1.050	1.684.919
10	32.484	3	22.518	5	63.030	4	142.206	1	60.816	—	—	102	364.815
37	119.634	29	194.273	7	93.729	4	110.174	—	—	1	556.374	142	1.112.725
37	107.899	10	62.813	1	18.576	1	25.280	—	—	1	203.937	374	589.805
12	43.092	11	68.824	10	128.507	6	190.395	—	—	—	—	63	445.165
9	29.274	5	35.986	4	62.189	1	23.925	2	119.683	—	—	29	274.129
5	18.824	5	36.627	7	89.476	2	49.105	—	—	—	—	28	198.327
28	99.593	11	73.758	10	143.792	4	142.017	—	—	1	395.351	156	914.615
3	9.199	3	17.226	3	42.294	3	99.255	1	55.751	—	—	33	231.564
6	16.931	6	46.028	4	57.455	5	135.052	1	93.006	—	—	37	356.269
147	476.930	83	563.053	51	699.048	30	917.409	5	329.256	3	1.155.662	964	4.487.414
22	75.213	4	29.363	4	46.950	2	49.452	1	94.312	—	—	159	367.379
39	119.367	7	47.956	—	—	1	30.551	—	—	—	—	139	265.743
52	169.169	15	111.241	5	58.812	4	98.184	—	—	1	211.015	259	774.794
113	363.749	26	188.560	9	105.762	7	178.187	1	94.312	1	211.015	557	1.407.916
1.830	5.698.232	680	4.662.186	345	4.744.693	193	6.094.406	55	3.885.086	34	13.265.078	25.166	47.106.387

TAV. 8 — Nuclei abitati per ampiezza

PROVINCIE REGIONI	CLASSI DI AMPIEZZA											
	fino a 10		11-20		21-30		31-40		41-50		51-75	
	Nuclei	Abitanti	Nuclei	Abitanti	Nuclei	Abitanti	Nuclei	Abitanti	Nuclei	Abitanti	Nuclei	Abitanti
Torino	167	1.111	523	8.290	416	10.527	278	9.761	178	8.085	196	12.041
Vercelli	35	225	161	2.558	155	3.897	84	2.937	89	4.009	87	5.329
Novara	32	206	109	1.750	134	3.343	68	2.422	45	2.055	77	4.742
Cuneo	147	1.072	475	7.681	460	11.490	285	10.000	137	6.195	137	8.230
Asti	21	176	121	1.952	156	3.909	88	3.083	55	2.489	62	3.870
Alessandria	37	315	208	3.399	233	5.796	121	4.243	75	3.338	70	4.178
PIEMONTE	439	3.105	1.597	25.630	1.554	38.962	924	32.446	579	26.171	629	38.390
VALLE D'AOSTA	62	466	171	2.717	113	2.906	64	2.227	35	1.549	40	2.494
Varese	1	5	26	406	55	1.446	54	1.907	52	2.369	63	3.929
Como	15	92	94	1.572	127	3.273	92	3.174	81	3.662	123	7.757
Sondrio	10	40	36	565	51	1.308	44	1.548	34	1.529	61	3.674
Milano	15	128	187	3.143	308	7.813	196	6.806	118	5.337	151	9.224
Bergamo	18	134	97	1.603	218	5.610	175	6.162	92	4.158	181	11.205
Brescia	11	71	91	1.527	194	5.000	133	4.715	103	4.660	145	8.805
Pavia	28	209	229	3.750	271	6.816	169	5.895	68	3.111	86	5.340
Cremona	9	64	110	1.841	170	4.255	123	4.329	47	2.103	58	3.518
Mantova	1	10	89	1.556	210	5.279	145	5.045	61	2.746	83	4.966
LOMBARDIA	108	753	959	15.963	1.604	40.800	1.131	39.581	656	29.675	951	58.418
Bolzano-Bozen	22	176	68	1.133	88	2.271	62	2.207	75	3.417	88	5.448
Trento	15	108	84	1.363	103	2.622	78	2.745	56	2.519	85	5.190
TRENTINO-A. ADIGE	37	284	152	2.496	191	4.893	140	4.952	131	5.936	173	10.638
Verona	20	143	126	2.166	293	7.458	201	7.054	171	7.731	224	13.858
Vicenza	25	191	191	3.211	350	8.932	273	9.641	183	8.242	255	15.606
Belluno	23	165	82	1.324	77	1.978	68	2.383	53	2.394	76	4.631
Treviso	11	79	25	427	75	1.937	107	3.768	102	4.656	151	9.322
Venezia	1	5	15	251	58	1.483	57	2.018	45	2.037	102	6.193
Padova	8	64	35	574	105	2.700	106	3.794	96	4.347	151	9.324
Rovigo	2	14	51	894	80	2.041	74	2.590	55	2.491	63	3.851
VENETO	90	661	525	8.847	1.038	26.529	886	31.248	705	31.898	1.022	62.785
Pordenone	9	77	48	727	52	1.312	36	1.275	37	1.665	50	3.113
Udine	9	76	81	1.310	147	3.733	106	3.723	71	3.256	80	4.974
Gorizia	1	4	9	148	17	439	8	260	9	405	13	841
Trieste	—	—	4	57	6	145	2	77	2	90	9	549
FRIULI-VENEZIA G.	19	157	142	2.242	222	5.629	152	5.335	119	5.416	152	9.477
Imperia	4	17	33	550	35	861	23	797	20	907	18	1.072
Savona	16	125	100	1.635	82	2.059	69	2.381	43	1.948	46	2.925
Genova	30	206	165	2.555	133	3.320	103	3.605	67	3.026	87	5.262
La Spezia	7	46	35	548	42	1.051	37	1.321	25	1.114	30	1.896
LIGURIA	57	394	333	5.288	292	7.291	232	8.104	155	6.995	181	11.155
Piacenza	45	367	255	4.255	325	8.142	167	5.867	80	3.636	74	4.474
Parma	28	220	213	3.439	257	6.430	152	5.326	95	4.247	79	4.741
Reggio nell'Emilia	19	143	128	2.151	220	5.588	152	5.290	95	4.261	106	6.511
Modena	32	231	177	2.825	221	5.569	109	3.837	49	2.231	82	4.996
Bologna	37	266	171	2.686	161	4.024	104	3.657	65	2.930	78	4.771
Ferrara	4	29	90	1.540	162	4.112	100	3.492	56	2.509	51	3.138
Ravenna	7	49	29	487	43	1.078	32	1.135	36	1.657	62	3.782
Forlì	33	255	67	1.090	121	3.095	91	3.108	42	1.905	89	5.476
EMILIA-ROMAGNA	205	1.560	1.130	18.473	1.510	38.038	907	31.712	518	23.376	621	37.889
Massa-Carrara	8	57	50	804	60	1.506	44	1.552	18	811	39	2.366
Lucca	16	132	100	1.698	132	4.589	124	4.421	82	3.742	118	7.135
Pistoia	23	147	82	1.321	123	3.104	77	2.728	52	2.324	82	4.982
Firenze	55	405	119	1.934	169	4.234	118	4.101	100	4.573	136	8.394
Livorno	6	44	14	235	32	808	15	519	11	490	21	1.278
Pisa	10	73	41	673	57	1.479	43	1.496	38	1.693	53	3.260
Arezzo	37	264	97	1.612	156	3.883	91	3.250	68	3.045	98	5.984
Siena	15	106	49	801	83	2.111	62	2.185	39	1.778	45	2.804
Grosseto	11	84	50	809	67	1.681	38	1.325	21	960	33	2.030
TOSCANA	181	1.312	602	9.887	929	23.395	612	21.577	429	19.416	625	38.233

demografica e per provincia

D E M O G R A F I C A

70-100		101-150		151-200		201-300		301-500		oltre 500		Totale	
Nuclei	Abitanti	Nuclei	Abitanti	Nuclei	Abitanti	Nuclei	Abitanti	Nuclei	Abitanti	Nuclei	Abitanti	Nuclei	Abitanti
92	7.982	62	7.456	24	4.233	17	4.025	5	2.072	—	—	1.958	75.583
46	4.017	36	4.239	18	2.992	5	1.171	1	387	1	534	718	32.295
33	2.840	27	3.191	19	3.166	10	2.351	—	—	—	—	554	26.066
45	3.905	28	3.216	4	686	2	573	—	—	—	—	1.720	53.048
23	1.977	14	1.623	3	500	2	486	—	—	—	—	545	20.065
25	2.167	18	2.103	4	726	1	206	—	—	—	—	792	26.471
264	22.888	185	21.828	72	12.303	37	8.812	6	2.459	1	534	6.287	233.528
22	1.901	13	1.589	2	372	2	445	—	—	—	—	524	16.666
27	2.348	31	3.808	17	3.002	10	2.322	6	2.139	—	—	342	23.681
67	5.874	74	8.864	28	4.781	23	5.690	4	1.534	1	572	729	46.845
42	3.731	46	5.579	10	1.703	9	2.147	3	1.011	1	531	347	23.366
61	5.416	65	7.875	15	2.547	10	2.438	7	2.661	3	2.833	1.136	56.221
91	7.879	53	6.449	28	4.855	8	2.017	2	652	—	—	963	50.724
62	5.379	69	8.270	17	2.918	17	3.959	4	1.489	—	—	846	46.793
34	2.940	16	1.867	1	188	2	479	—	—	—	—	904	30.595
15	1.282	4	515	1	151	1	252	—	—	—	—	538	18.310
24	2.086	23	2.767	10	1.698	1	203	—	—	—	—	647	26.356
423	36.935	381	45.994	127	21.843	81	19.507	26	9.486	5	3.936	6.452	322.891
26	2.362	43	5.162	14	2.409	5	1.113	—	—	—	—	491	25.698
51	4.348	47	5.763	11	1.974	2	458	3	981	—	—	535	28.071
77	6.710	90	10.925	25	4.383	7	1.571	3	981	—	—	1.026	53.769
87	7.554	86	10.318	23	3.946	18	4.267	2	674	—	—	1.251	65.169
116	10.008	98	11.935	40	6.341	17	4.029	3	955	1	614	1.552	80.205
48	4.173	33	4.041	14	2.392	4	856	2	681	—	—	480	25.018
91	7.960	69	8.450	24	4.119	20	4.739	3	967	1	627	679	47.060
64	5.510	68	8.251	35	6.208	25	6.209	2	700	2	1.280	474	40.145
81	6.941	87	10.305	32	5.474	24	5.771	4	1.352	1	530	730	51.176
36	3.096	29	3.427	11	1.883	3	704	2	779	—	—	406	21.770
523	45.242	470	56.736	179	30.863	111	26.575	18	6.108	5	3.051	5.572	330.543
21	1.799	17	2.137	4	664	5	1.237	1	425	—	—	280	14.431
39	3.371	30	3.680	15	2.478	9	2.321	—	—	—	—	587	28.922
7	586	6	687	1	166	1	244	1	427	1	552	74	4.759
3	248	5	623	4	659	3	766	—	—	—	—	38	3.214
70	6.004	58	7.127	24	3.967	18	4.568	2	852	1	552	979	51.326
5	412	9	1.158	3	482	1	249	—	—	—	—	151	6.505
22	1.920	15	1.874	5	923	3	657	1	309	—	—	402	16.756
36	3.130	23	2.762	3	480	4	972	1	399	1	1.781	653	27.498
16	1.361	11	1.250	4	669	3	677	—	—	—	—	210	9.933
79	6.823	58	7.044	15	2.554	11	2.555	2	708	1	1.781	1.416	60.692
21	1.842	12	1.358	1	152	—	—	—	—	—	—	980	30.093
41	3.521	18	2.179	5	815	2	492	1	312	—	—	891	31.722
47	4.108	35	4.186	7	1.207	7	1.585	1	360	—	—	817	35.390
30	2.580	23	2.771	13	2.143	6	1.417	2	799	—	—	744	29.399
30	2.645	32	3.861	10	1.729	4	933	—	—	—	—	692	27.502
26	2.184	23	2.790	10	1.702	9	2.010	2	771	—	—	533	24.277
19	1.681	22	2.613	3	499	4	895	2	709	—	—	259	14.585
37	3.225	44	5.309	14	2.405	13	3.028	6	2.145	—	—	557	31.041
251	21.786	209	25.067	63	10.652	45	10.360	14	5.096	—	—	5.473	224.009
23	1.998	14	1.666	7	1.203	1	207	—	—	—	—	264	12.170
62	5.403	47	5.642	19	3.247	4	929	2	712	1	788	757	33.438
31	2.641	50	3.555	8	1.468	4	1.001	2	761	—	—	514	24.032
76	6.646	45	5.671	16	2.773	19	4.610	8	3.056	2	1.294	863	47.691
13	1.144	7	768	3	545	1	218	1	324	—	—	124	6.373
30	2.671	14	1.672	9	1.530	8	1.904	3	1.090	—	—	306	17.541
25	2.172	32	3.898	8	1.392	4	923	—	—	—	—	616	26.423
19	1.670	12	1.394	7	1.162	2	443	—	—	—	—	333	14.454
9	785	10	1.245	3	516	—	—	—	—	—	—	242	9.435
288	25.130	211	25.511	80	13.836	43	10.235	16	5.943	3	2.082	4.019	196.557


Segue Tav. 8 — Nuclei abitati per ampiezza

PROVINCIE REGIONI	CLASSI DI AMPIEZZA											
	fino a 10		11-20		21-30		31-40		41-50		51-75	
	Nuclei	Abitanti	Nuclei	Abitanti	Nuclei	Abitanti	Nuclei	Abitanti	Nuclei	Abitanti	Nuclei	Abitanti
Perugia	40	292	129	2.063	170	4.308	143	5.062	88	3.953	126	7.718
Terni	7	40	26	444	46	1.174	31	1.094	19	877	28	1.692
UMBRIA	47	332	155	2.507	216	5.482	174	6.156	107	4.830	154	9.410
Pesaro e Urbino	25	152	105	1.752	108	2.744	80	2.785	51	2.287	62	3.813
Ancona	6	43	39	665	60	1.548	44	1.532	26	1.191	35	2.128
Macerata	33	214	67	1.129	90	2.252	70	2.448	43	1.960	52	3.198
Ascoli Piceno	7	31	48	793	83	2.167	63	2.217	47	2.133	60	3.687
MARCHE	71	440	259	4.339	341	8.711	257	8.982	167	7.571	209	12.826
Viterbo	10	55	17	288	26	639	18	644	12	529	20	1.199
Rieti	18	132	33	544	64	1.614	34	1.186	27	1.226	44	2.769
Roma	33	194	89	1.460	144	3.617	76	2.666	60	2.708	113	6.991
Latina	4	27	8	114	11	281	12	443	7	308	38	2.399
Frosinone	16	114	109	1.806	195	4.915	142	4.958	95	4.297	151	9.366
LAZIO	81	522	256	4.212	440	11.066	282	9.897	201	9.068	366	22.724
L'Aquila	18	103	24	398	26	656	18	633	24	1.093	27	1.638
Teramo	7	41	23	387	71	1.811	73	2.581	47	2.114	90	5.390
Pescara	2	12	34	555	54	1.371	46	1.616	42	1.931	63	3.921
Chieti	10	65	42	708	102	2.577	78	2.755	76	3.400	121	7.601
ABRUZZI	37	221	123	2.048	253	6.415	215	7.585	189	8.538	301	18.550
Isernia	4	29	27	455	38	959	33	1.152	21	925	43	2.622
Campobasso	7	44	20	320	33	882	31	1.083	25	1.143	42	2.522
MOLISE	11	73	47	775	71	1.841	64	2.235	46	2.068	85	5.144
Caserta	9	58	30	504	35	878	23	808	39	1.774	50	3.000
Benevento	5	35	33	560	79	2.042	75	2.625	49	2.201	82	5.065
Napoli	3	16	16	259	32	843	36	1.262	38	1.735	65	3.992
Avellino	2	15	22	387	71	1.798	54	1.933	57	2.581	85	5.095
Salerno	6	35	34	572	73	1.828	51	1.765	51	2.306	91	5.677
CAMPANIA	25	159	135	2.282	290	7.389	239	8.393	234	10.597	373	22.829
Foggia	6	33	15	252	21	502	17	606	5	228	17	1.028
Bari	10	71	9	157	18	444	10	361	12	532	10	628
Taranto	4	21	6	93	18	445	10	355	3	134	7	411
Brindisi	6	49	15	270	13	318	16	561	6	274	7	410
Lecce	4	33	8	117	5	132	1	38	1	44	3	195
PUGLIA	30	207	53	889	75	1.841	54	1.921	27	1.212	44	2.672
Potenza	5	30	38	629	77	1.952	53	1.839	51	2.322	69	4.291
Matera	6	33	5	86	11	294	14	494	2	93	13	790
BASILICATA	11	63	43	715	88	2.246	67	2.333	53	2.415	82	5.081
Cosenza	10	57	45	723	79	2.022	78	2.746	69	3.096	114	7.050
Catanzaro	6	31	24	411	38	970	40	1.521	34	3.662	58	2.713
Reggio di Calabria	3	25	22	366	53	1.342	44	1.556	30	1.384	79	4.970
CALABRIA	19	113	91	1.500	170	4.334	162	5.823	133	8.142	251	14.733
Trapani	4	35	69	1.170	77	1.958	67	2.380	57	2.569	90	5.524
Palermo	4	20	19	330	25	642	21	749	10	461	15	895
Messina	6	41	48	808	69	1.734	74	2.636	63	2.848	95	5.799
Agrigento	8	37	3	46	4	86	1	32	3	131	6	367
Caltanissetta	4	20	5	79	11	276	5	173	3	136	1	60
Enna	2	12	1	19	3	72	3	114	2	89	1	61
Catania	2	10	18	293	23	558	15	550	7	313	24	1.493
Ragusa	—	—	3	53	1	24	4	142	2	92	3	182
Siracusa	4	30	11	179	4	102	4	136	3	130	5	302
SICILIA	34	205	177	2.977	217	5.452	194	6.912	150	6.769	240	14.683
Sassari	8	56	19	320	31	777	20	712	19	869	21	1.300
Nuoro	1	4	3	57	7	184	6	215	7	309	6	397
Cagliari	5	29	12	185	34	916	45	1.541	31	1.421	39	2.407
SARDEGNA	14	89	34	562	72	1.877	71	2.468	57	2.599	66	4.104
ITALIA	1.578	11.116	6.984	114.349	9.686	245.097	6.827	239.887	4.691	214.241	6.565	402.235


demografica e per provincia

DEMOGRAFICA

76-100		101-150		151-200		201-300		301-500		oltre 500		Totale	
Nuclei	Abitanti	Nuclei	Abitanti	Nuclei	Abitanti	Nuclei	Abitanti	Nuclei	Abitanti	Nuclei	Abitanti	Nuclei	Abitanti
63	5.402	55	6.602	16	2.729	12	3.015	9	3.294	1	550	852	44.988
24	2.082	17	2.048	8	1.414	5	1.199	2	781	2	1.748	215	14.593
87	7.484	72	8.650	24	4.143	17	4.214	11	4.075	3	2.298	1.067	59.581
26	2.205	15	1.788	5	860	4	956	1	400	—	—	482	19.742
15	1.300	13	1.502	6	1.019	1	224	1	452	—	—	246	11.604
16	1.390	13	1.530	6	1.014	2	506	—	—	—	—	392	15.641
25	2.199	23	2.761	10	1.648	4	1.047	1	344	—	—	371	19.027
82	7.094	64	7.581	27	4.541	11	2.733	3	1.196	—	—	1.491	66.014
12	1.012	8	971	5	849	3	787	—	—	—	—	131	6.973
21	1.824	20	2.386	1	165	2	473	—	—	1	684	265	13.003
35	3.007	39	4.721	15	2.568	8	1.976	3	931	1	1.291	616	32.130
20	1.733	29	3.437	14	2.429	12	2.776	5	1.579	1	552	161	16.078
90	7.855	88	10.686	27	4.645	11	2.598	5	1.770	—	—	929	53.010
178	15.431	184	22.201	62	10.656	36	8.610	13	4.280	3	2.527	2.102	121.194
13	1.127	19	2.280	9	1.511	—	—	—	—	—	—	178	9.439
44	3.970	27	3.257	4	706	3	795	1	370	—	—	390	21.422
29	2.550	18	2.113	5	879	2	479	1	391	—	—	296	15.818
50	4.265	53	6.501	16	2.687	3	729	1	396	—	—	552	31.684
136	11.912	117	14.151	34	5.783	8	2.003	3	1.157	—	—	1.416	78.363
30	2.578	13	1.594	5	756	2	497	—	—	—	—	216	11.567
16	1.334	14	1.707	3	471	2	434	—	—	—	—	193	9.940
46	3.912	27	3.301	8	1.227	4	931	—	—	—	—	409	21.507
26	2.198	23	2.712	12	2.056	11	2.644	—	—	—	—	258	16.632
46	3.930	32	3.779	6	981	4	864	—	—	—	—	411	22.082
44	3.791	68	8.288	35	6.062	15	3.699	6	2.098	2	1.188	360	33.233
49	4.251	40	4.878	14	2.360	6	1.411	—	—	—	—	400	24.709
67	5.733	53	6.465	20	3.436	9	1.957	—	—	1	544	456	30.318
232	19.903	216	26.122	87	14.895	45	10.575	6	2.098	3	1.732	1.885	126.974
8	693	4	496	2	351	—	—	—	—	—	—	95	4.189
7	609	7	814	2	319	1	205	1	450	—	—	87	4.590
5	428	6	701	1	154	2	492	—	—	—	—	62	3.234
4	346	5	616	1	174	1	252	—	—	—	—	74	3.270
1	78	1	146	—	—	—	—	—	—	—	—	24	783
25	2.154	23	2.773	6	998	4	949	1	450	—	—	342	16.066
43	3.738	36	4.335	10	1.726	3	690	—	—	—	—	385	21.552
4	324	5	612	1	169	1	229	—	—	—	—	62	3.124
47	4.062	41	4.947	11	1.895	4	919	—	—	—	—	447	24.676
89	7.830	75	9.409	30	5.306	25	5.957	4	1.390	—	—	618	45.586
31	5.948	48	3.346	19	3.235	14	1.471	4	1.428	—	—	316	24.736
42	3.634	50	6.185	25	4.287	10	2.303	2	660	—	—	360	26.712
162	17.412	173	18.940	74	12.828	49	9.731	10	3.478	—	—	1.294	97.034
28	2.460	36	4.270	7	1.209	4	908	1	391	—	—	440	22.874
7	599	5	608	3	546	1	252	—	—	1	885	111	5.987
45	3.947	50	6.010	14	2.406	7	1.590	—	—	—	—	471	27.819
2	179	2	244	1	195	—	—	2	769	1	567	33	2.653
1	72	5	566	1	179	1	234	—	—	—	—	37	1.795
3	272	—	—	—	—	1	258	—	—	—	—	16	897
12	1.039	15	1.856	11	1.890	2	498	4	1.256	—	—	133	9.756
3	264	1	105	1	179	—	—	—	—	—	—	18	1.041
5	463	2	247	—	—	—	—	—	—	—	—	38	1.589
106	9.295	116	13.906	38	6.604	16	3.740	7	2.416	2	1.452	1.297	74.411
10	837	12	1.448	4	690	1	265	1	310	—	—	146	7.584
1	86	2	241	2	368	—	—	2	687	—	—	37	2.548
17	1.409	16	2.051	3	456	4	999	1	348	—	—	207	11.762
28	2.332	30	3.740	9	1.514	5	1.264	4	1.345	—	—	390	21.894
3.126	274.410	2.738	328.133	967	165.857	554	130.297	145	52.128	27	19.945	43.888	2.197.695

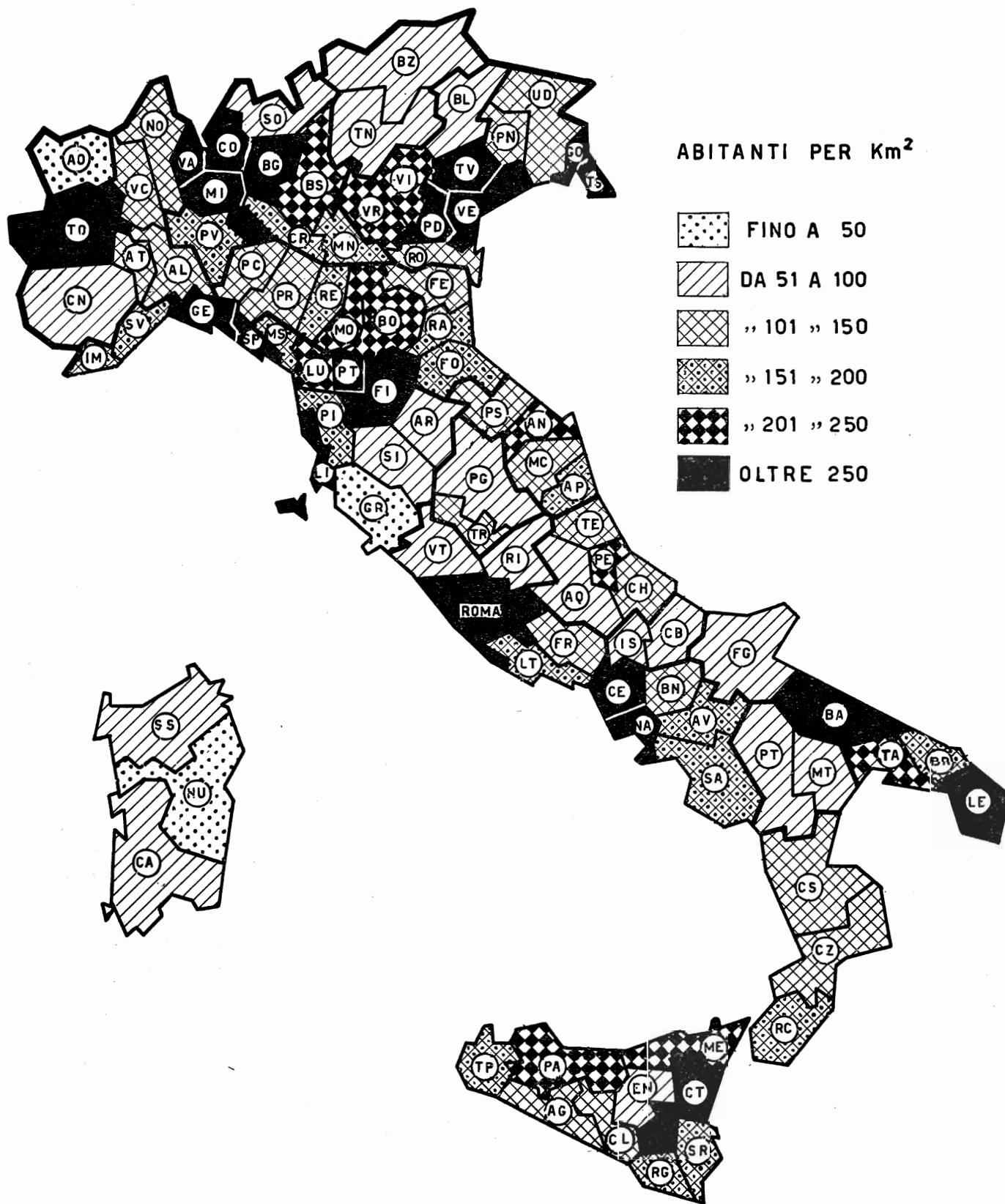



CARTOGRAMMI



DENSITÀ DELLA POPOLAZIONE RESIDENTE NELLE PROVINCIE ITALIANE

24 Ottobre 1971





ACCENTRAMENTO DELLA POPOLAZIONE RESIDENTE NELLE PROVINCE ITALIANE
 Popolazione dei centri su totale provinciale
 24 Ottobre 1971

